

Site Code: 104660		Site Name: SEVERO ST, WORCESTER		
Site sub-division: TR 2		Cut <input type="checkbox"/>	Layer <input checked="" type="checkbox"/>	Fill <input type="checkbox"/> (tick)
Stratigraphically below: 2001		Context number: 2002		
Stratigraphically above: 2003		Stratigraphic relationships		
Cut by: /		<div style="display: flex; align-items: center;"> <div style="border: 1px solid black; width: 50px; height: 30px; margin-right: 5px;"></div> <div style="border: 1px solid black; width: 50px; height: 30px; text-align: center; margin-right: 5px;">2001</div> <div style="border: 1px solid black; width: 50px; height: 30px; margin-left: 5px;"></div> </div>		
Fill of: /		This context = <div style="border: 1px solid black; width: 50px; height: 30px; text-align: center;">2002</div>		
Filled with: /		<div style="display: flex; align-items: center;"> <div style="border: 1px solid black; width: 50px; height: 30px; margin-right: 5px;"></div> <div style="border: 1px solid black; width: 50px; height: 30px; text-align: center; margin-right: 5px;">2003</div> <div style="border: 1px solid black; width: 50px; height: 30px; margin-left: 5px;"></div> </div>		
Cuts: /				
Component of: /				
Same as: /				
Orientation: /				
Shape in plan: /		Side shape: /	X co-ord: /	
Base shape: /		Side slope: /	Y co-ord: /	
Type of intervention:		Z co-ord: /		
Intervention dimensions:	Length (m): /	Width (m): /	Diameter (m): /	Thick./dep. (m): 0.10m
Feature dimensions:	Length (m): /	Width (m): /	Diameter (m): /	Thick./dep. (m): 0.10m
Soil colour: /				
Textural class: /				
Coarse components: /				
Archaeological components: /			Object nos: /	
Additional description:				Samples:
<p>(2002) is a layer of crushed red brick which seems to have been used as a bedding layer. (see photo).</p> <p>(2002) is presumably demolition material from when the church was demolished in 1976?</p>				/
Plans:	Sections:	B&W photographs:	Colour trans:	Digital photographs:
		/	/	1 + 2
Interpretative category: MODERN LEVELLING LAYER / DEMOLITION MATERIAL				
Interpretation (including relationship to other features):				
(2002) is a layer of red brick which has been placed over the top of the overburden to create a level.				
Recorded by: CEF		Date: 3/6/14.		Checked by:
				Date:

Additional discussion/interpretation:

Sketch plan:

Site Code: 10466		Site Name: SEVERN ST, WORCESTER		
Site sub-division: TR 2		Cut <input type="checkbox"/> Layer <input checked="" type="checkbox"/> Fill <input type="checkbox"/> (tick)		Context number: 2003
Stratigraphically below: 2002		Stratigraphic relationships <div> <div></div> <div>2002</div> <div></div> </div> This context = <div>2003</div> <div></div> <div></div> <div></div>		
Stratigraphically above:				
Cut by: /				
Fill of: /				
Filled with: /				
Cuts: /				
Component of: /				
Same as: /				
Orientation: /				
Shape in plan: /		Side shape: /		X co-ord: /
Base shape: /		Side slope: /		Y co-ord: /
Type of intervention: /				Z co-ord: /
Intervention dimensions:	Length (m): /	Width (m): /	Diameter (m): /	Thick./dep. (m):
Feature dimensions:	Length (m): /	Width (m): /	Diameter (m): /	Thick./dep. (m):
Soil colour: Dark greyish brown				
Textural class: Clayey silt				
Coarse components: 100% crushed material building inc. red brick & Sam.				
Archaeological components: /				Object nos: /
Additional description: The full depth of the deposit is unknown due to be 1.0m depth restriction. (see photo). Contained a large amount of human bone not in situ, green slabs, worked sandstone, glass & pottery.				Samples:
				/
Plans:	Sections:	B&W photographs:	Colour trans:	Digital photographs:
		/	/	1+2
Interpretative category: LEVELLING LAYER / OVERBURDEN.				
Interpretation (including relationship to other features): (2003) is a layer of overburden which seems to have been placed on top of the archaeological layers and increased the height of the area.				
Recorded by: CEF		Date: 3/6/14.		Checked by: Date:

Additional discussion/interpretation:

Sketch plan:

Site Code: 104660		Site Name: Severn St, Wauwater	
Site sub-division: n.2		Type: wall	Context number: 2004
Stratigraphically below: (2003)		Stratigraphic relationships <div style="display: flex; justify-content: space-around; align-items: center;"> <div style="border: 1px solid black; width: 80px; height: 30px; display: flex; align-items: center; justify-content: center;">2003</div> <div style="border: 1px solid black; width: 80px; height: 30px; display: flex; align-items: center; justify-content: center;">2004</div> </div> <div style="margin-top: 10px;"> This context = 2004 </div>	
Stratigraphically above:			
Cut by:			
Butts:			
Butted by:			
Fill of:			
Bonded to:			
Associated contexts: sk 2005?, sk 2006?		<div style="border: 1px solid black; width: 80px; height: 30px; display: flex; align-items: center; justify-content: center;">2005</div> <div style="border: 1px solid black; width: 80px; height: 30px; display: flex; align-items: center; justify-content: center;">2006</div>	
Same as:			
Shape in plan: Linear		Side shape: vertical	Base shape: flat
X co-ord:		Y co-ord:	Z co-ord:
Length (m): 1.3m	Width (m): 0.23	Min. hgt. (m): 0.47	Max. hgt. (m): 2.8m
Orientation: E-W			
Sample nos:	Face material dimensions:	Length (m):	Max. Min.
		Width (m):	Max. Min.
		Height (m):	Max. Min.
Face material type: red brick			
Bonding/bedding agent: white lime mortar			
Coursing/bonding: hand to fell as encrusted with mortar			
Jointing:			
Toolmarks/re-use/wear: moderate wear			
Core/foundation description: lime mortar			
Additional description: p. 7.0			
Plans:	Sections:	B&W photographs:	Colour trans:
203 B	203 A	1 29+30	1 29+30
Digital photographs: 91			
Interpretative category: tomb?			
Interpretation (including relationship to other features): sk 2005 to sk 2006			

Recorded by: SF

Date: 5/6/14

Checked by:

Date:

☒ Continued on reverse

[illegible]

Additional description:

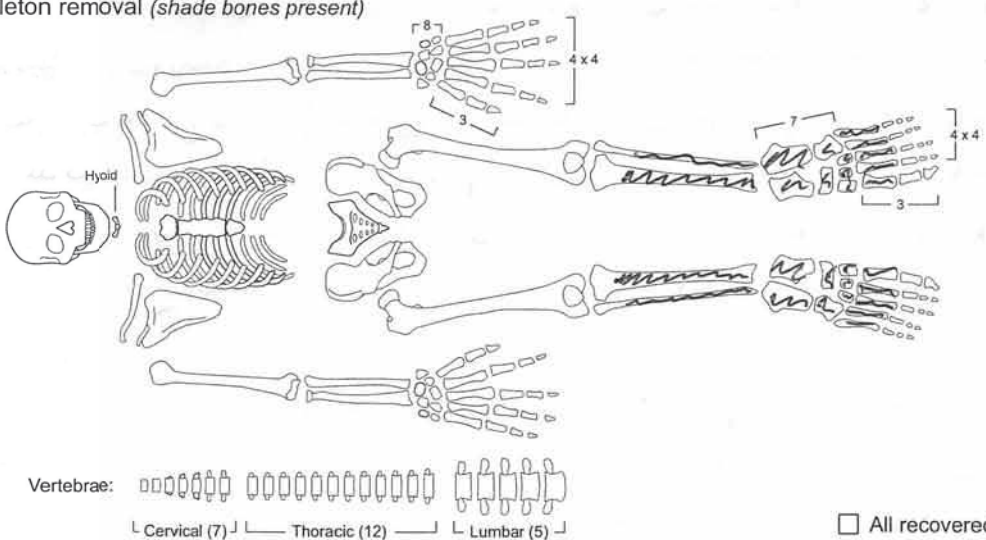
L-shaped section of wall running out from west section of Tr. 2, before turning to South at E end.

Consolid with a mortar surface to the North on which SK 2005 & SK 2006 are laid, appears to form a burial chamber.

Additional interpretation:


Consistent with a matrix surface to the north
on which SK 2005 & SK 2006 are laid,
appears to form a burial chamber.

Additional interpretation:

Site Code: 104660		Site Name: SEVERN ST, WORCESTER							
Site sub-division: TR 2						Context number: 2005			
Cut by: /						Stratigraphic relationships <div style="display: flex; justify-content: space-around; margin-top: 10px;"> <div style="border: 1px solid black; padding: 5px; text-align: center;">2003</div> <div style="border: 1px solid black; padding: 5px; text-align: center;">2004</div> </div>			
Fill of: /									
Completeness: PARTIAL									
Posture:									
Alignment: E-W									
Disturbance/condition: HIGHLY DISTURBED.						This context = 2005			
Type of intervention: FULL EXCAVATION.									
X co-ord:			Y co-ord:			Z co-ord:			
	Skull	L. hand	R. hand	L. foot	R. foot	Thorax	Pelvic	Base	Other
Sample no.									
Description: Head tilted to west. Only the lower limb bones and feet bones remain in situ. It seems that disturbance has occurred to the west of the lower limb - (2003) contained a large amount of human bone throughout, but none of it was in situ.							Associated finds:		Object no:
Skeleton removal (shade bones present) 							Bagging checklist <input type="checkbox"/> Skull <input type="checkbox"/> Mandible <input type="checkbox"/> Vertebrae (no.) <input type="checkbox"/> Hyoid bone <input type="checkbox"/> Sesamoid bone L R <input type="checkbox"/> Hands <input type="checkbox"/> Upper limb <input type="checkbox"/> Pelvic bones <input type="checkbox"/> Lower limb <input type="checkbox"/> Feet <input type="checkbox"/> Ribs <input type="checkbox"/> All recovered		
Plans:	Sections:	B&W photographs:	Colour trans:	Digital photographs:					
Photo Rec.		F2 13-14.		141-143					
2023									
Interpretation: Site 2005 seems to have been laid in a stone tomb 2004, which has been heavily truncated.									
Recorded by: CEF		Date: 4/6/14		Checked by:		Date:			

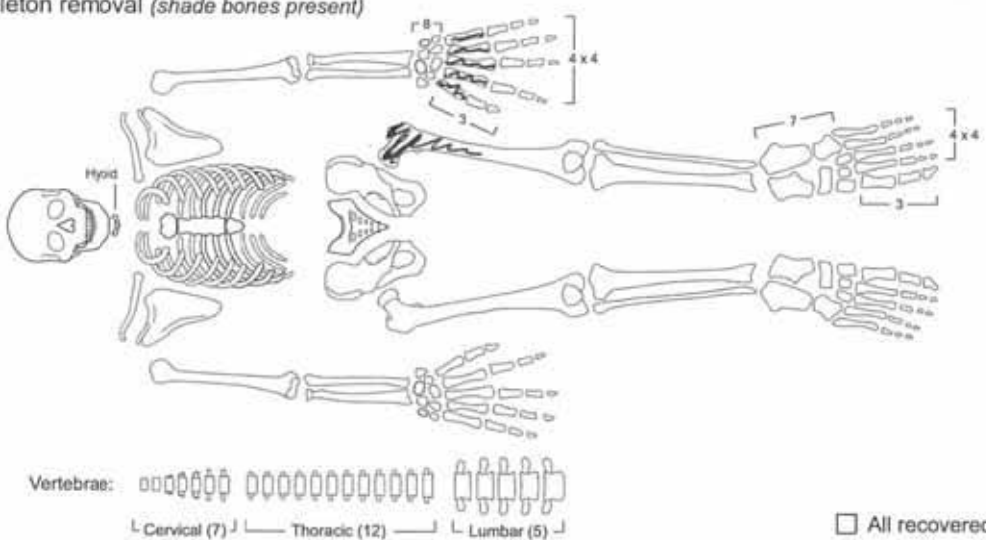
☐ Continued on reverse

Sketch plan:



Additional discussion/interpretation:

coffin handles & tracks were found within (2003) - possibly from SK 2005 but no wood survives from the coffin. It is possible that 2004 may be a bone in which SK 2005 was placed. The S wall is heavily damaged & there is no wall to the N suggesting that the tomb has been heavily truncated. Situated to the S of SK 2002, which also seems heavily truncated. The skeleton has not been removed

Site Code: 104660		Site Name: SEVERN ST, WORCESTER							
Site sub-division: TR 2					Context number: 2006				
Cut by: /					Stratigraphic relationships <div style="display: flex; justify-content: space-around; margin-top: 10px;"> <div style="border: 1px solid black; padding: 5px;">2003</div> <div style="border: 1px solid black; padding: 5px;">2006</div> <div style="border: 1px solid black; padding: 5px;">2004</div> </div>				
Fill of: /									
Completeness: PARTIAL									
Posture:									
Alignment: E-W									
Disturbance/condition: HIGHLY DISTURBED.									
Type of intervention: FULL EXCAVATION									
X co-ord:			Y co-ord:			Z co-ord:			
	Skull	L. hand	R. hand	L. foot	R. foot	Thorax	Pelvic	Base	Other
Sample no.									
Description: Head situated to east? only the top of the femur is visible along with hand bones. As the femur disappears into the section towards the East it is unclear if much more remains or if the skeleton is definitely in situ. Situated to the north of sk 2005							Associated finds:		Object no:
Skeleton removal (shade bones present)  <p>Vertebrae: Cervical (7) Thoracic (12) Lumbar (5)</p>							Bagging checklist <input type="checkbox"/> Skull <input type="checkbox"/> Mandible <input type="checkbox"/> Vertebrae (no.) <input type="checkbox"/> Hyoid bone <input type="checkbox"/> Sesamoid bone L R <input type="checkbox"/> Hands <input type="checkbox"/> Upper limb <input type="checkbox"/> Pelvic bones <input type="checkbox"/> Lower limb <input type="checkbox"/> Feet <input type="checkbox"/> Ribs		
Plans:	Sections:	B&W photographs:		Colour trans:		Digital photographs:			
Photo Rec.		F2 13-14.				141 - 143			
2623									
Interpretation: SK 2006 may be associated with SK2005 & may have been laid in the tomb 2004.									

Recorded by:

Date:

Checked by:

Date:

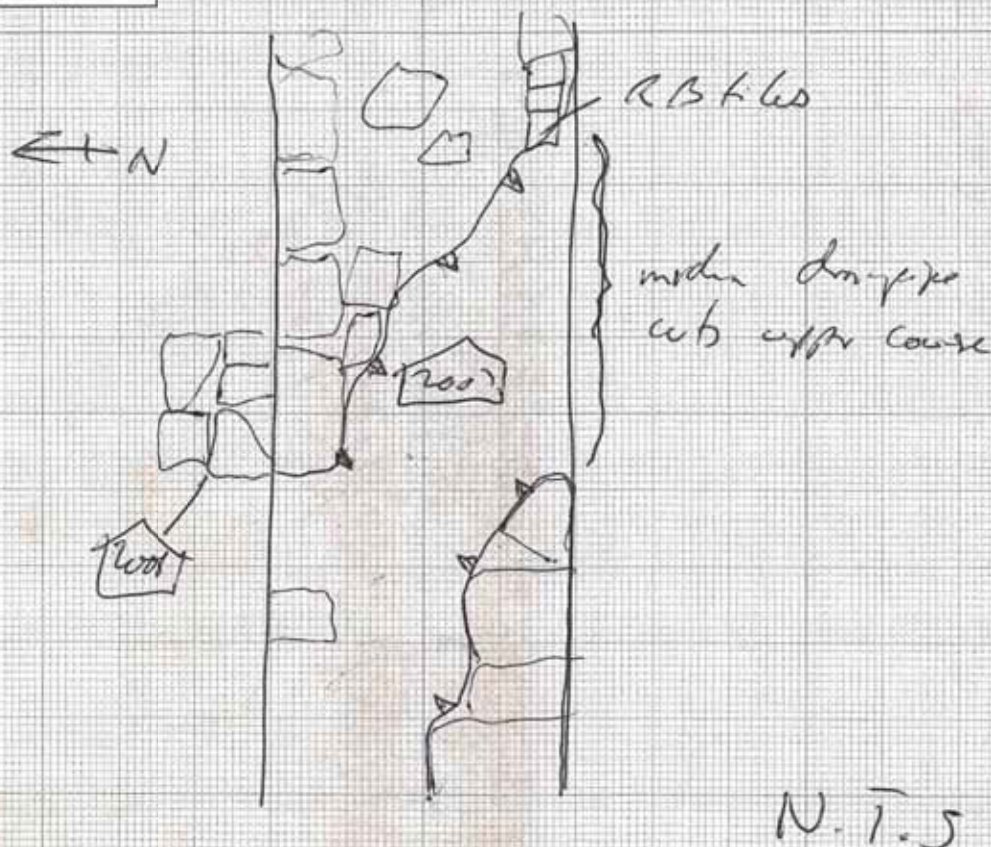
☐ Continued on reverse

Additional discussion/interpretation:

Site Code: 104660		Site Name: Severn St Worcester	
Site sub-division: Tr.2		Type: wall	Context number: 2007
Stratigraphically below: (2009)		Stratigraphic relationships <div style="display: flex; justify-content: space-around; align-items: center;"> <div style="border: 1px solid black; width: 80px; height: 40px; margin: 5px;"></div> <div style="border: 1px solid black; width: 80px; height: 40px; margin: 5px; text-align: center;">2009</div> <div style="border: 1px solid black; width: 80px; height: 40px; margin: 5px;"></div> </div> <div style="margin-top: 10px;"> This context = <div style="border: 1px solid black; width: 80px; height: 40px; margin: 5px; text-align: center;">2007</div> </div> <div style="display: flex; justify-content: space-around; align-items: center; margin-top: 10px;"> <div style="border: 1px solid black; width: 80px; height: 40px; margin: 5px;"></div> <div style="border: 1px solid black; width: 80px; height: 40px; margin: 5px;"></div> <div style="border: 1px solid black; width: 80px; height: 40px; margin: 5px;"></div> </div>	
Stratigraphically above:			
Cut by:			
Butts:			
Butted by: (2008)			
Fill of:			
Bonded to:			
Associated contexts:			
Same as:		Group no.	
Shape in plan: Linear		Side shape: vertical	Base shape:
X co-ord:		Y co-ord:	Z co-ord:
Length (m): 5m ex	Width (m): 1m	Min. hgt. (m): 1.4m	Max. hgt. (m): 1.6m ex
Orientation: E-W			
Sample nos:	Face material dimensions:	Length (m):	Max. glt
		Min.	Width (m):
			Max.
			Min.
Height (m):			
Max. glt			
Min.			
Face material type: Red & grey sandstone blocks, occasional use of Red brick tile.			
Bonding/bedding agent: white line mortar & darker brownish sandy mortar.			
Coursing/bonding: See elevation. (201A)			
Jointing:			
Toolmarks/re-use/wear: light weathering.			
Core/foundation description: upper foundation course only seen in deepest intervention, steps out from wall by approx 25cm, unable to inspect closely for safety reasons.			
Additional description: P.T.O.			
Plans:	Sections:	B&W photographs:	Colour trans:
202	201A		
Digital photographs:			
Interpretative category: External wall of Victorian church.			
Interpretation (including relationship to other features): ↓ abutted by later square stone (2008) on Northern face (internal)			
Recorded by: SP	Date: 5/6/14	Checked by:	Date:

☒ Continued on reverse

Sketch plan:



Additional description:

Substantial sandstone wall forming southern extent of Victorian church.

Mixed sandstone blocks & occasional RB tiles.

Upper courses formed of large orthogonal blocks & lower courses larger & narrower slabs.

A final machine shot revealed the upper foundation layer stepping out from the N face but closer inspection was impossible due to safety concerns with the depth of the trench.

Additional interpretation:


Site Code: 104 660		Site Name: Severn St, Worcester	
Site sub-division: D.2		Type: 22	Context number: 2008
Stratigraphically below: (2002)		Stratigraphic relationships <div style="display: flex; justify-content: space-around; align-items: center;"> <div style="border: 1px solid black; width: 40px; height: 40px;"></div> <div style="border: 1px solid black; width: 40px; height: 40px; text-align: center;">2008 2002</div> <div style="border: 1px solid black; width: 40px; height: 40px;"></div> </div> <div style="margin-top: 20px;">This context = 2008</div> <div style="display: flex; justify-content: space-around; align-items: center; margin-top: 20px;"> <div style="border: 1px solid black; width: 40px; height: 40px;"></div> <div style="border: 1px solid black; width: 40px; height: 40px; text-align: center;">2009</div> <div style="border: 1px solid black; width: 40px; height: 40px;"></div> </div>	
Stratigraphically above: (2009)			
Cut by:			
Butts: (2007)			
Butted by:			
Fill of:			
Bonded to:			
Associated contexts:			
Same as:		Group no.	
Shape in plan: Square		Side shape: vertical	
X co-ord:		Z co-ord:	
Y co-ord:			
Length (m): 0.7m	Width (m): 0.6m	Max hgt. (m): 0.12	Max. hgt. (m): 0.12
Orientation: E-W			
Sample nos:	Face material dimensions:	Length (m):	Max. Min.
		Width (m):	Max. Min.
		Height (m):	Max. Min.
Face material type: sandstone blocks			
Bonding/bedding agent:			
Coursing/bonding: Close inspection			
Jointing: impossible due to depth			
Toolmarks/re-use/wear: Trench			
Core/foundation description:			
Additional description: P.I.O			
Plans:	Sections:	B&W photographs:	Colour trans:
202	2014		
Interpretative category: base / part			
Interpretation (including relationship to other features):			
As a wall (2007) on North side.			

Recorded by: SF Date: 5/6/14

Checked by: Date:

☒ Continued on reverse

Sketch plan:

See
Sheet


Additional description:

Small square structure on ^N ~~W~~ side of
wall 

A later internal addition to the church,
purpose is unclear but possibly a base or pad
to support decorative feature?

Additional interpretation:

Site Code: 104660	Site Name: Severn St, Worcester
-------------------	---------------------------------

Site sub-division: Tr. 2	Cut <input type="checkbox"/> Layer <input checked="" type="checkbox"/> Fill <input type="checkbox"/> (tick)	Context number: 2009
--------------------------	-------------------------------------------------------------------------------------------------------------	----------------------

Stratigraphically below: 2008	Stratigraphic relationships <div style="display: flex; justify-content: space-around;"> <div style="border: 1px solid black; padding: 5px;">2008</div> <div style="border: 1px solid black; padding: 5px;">2009</div> <div style="border: 1px solid black; padding: 5px;">2007</div> </div>
Stratigraphically above: 2007	
Cut by:	
Fill of:	
Filled with:	
Cuts:	
Component of:	
Same as:	This context = 2009
Orientation:	

Shape in plan: /	Side shape: /	X co-ord:
Base shape: /	Side slope: /	Y co-ord:
Type of intervention: rubble 568	Z co-ord:	

Intervention dimensions:	Length (m):	Width (m):	Diameter (m):	Thick./dep. (m): 2.5m
Feature dimensions:	Length (m):	Width (m):	Diameter (m):	Thick./dep. (m): 0.5m +

Soil colour: mid brown

Textural class: loamy silt

Coarse components:

Archaeological components: 16 fragments (rme)	Object nos:
-----------------------------------------------	-------------

Additional description: Observed lying directly beneath structure 2008 & rubble layer (2002). Could not be closely inspected due to depth of intervention.	Samples:
---------------------------------------------------------------------------------------------------------------------------------------------------------------	----------

Plans:	Sections: 201 A	B&W photographs:	Colour trans:	Digital photographs:
--------	-----------------	------------------	---------------	----------------------

Interpretative category: Re buried re-deposited soil.


Interpretation (including relationship to other features): deposited after construction of well 2007 but prior to construction of 2008

Recorded by: SF	Date: 5/6/08	Checked by:	Date:
-----------------	--------------	-------------	-------


Site Code: 104 660		Site Name: SEVERN STREET, WOLVES	
Site sub-division: TR 2		Cut <input checked="" type="checkbox"/> Layer <input type="checkbox"/> Fill <input type="checkbox"/> (tick)	Context number: 2012
Stratigraphically below: SK 2013 / (2014)		Stratigraphic relationships <div style="text-align: center;"> <div style="display: inline-block; border: 1px solid black; padding: 5px; margin: 5px;">SK 2013</div> <div style="display: inline-block; border: 1px solid black; padding: 5px; margin: 5px;">2012</div> </div> <div style="text-align: center;"> <div style="display: inline-block; border: 1px solid black; padding: 5px; margin: 5px;">(2016)</div> <div style="display: inline-block; border: 1px solid black; padding: 5px; margin: 5px;">(2025)</div> </div>	
Stratigraphically above: (2016) (2025)			
Cut by: [2010]			
Fill of: —			
Filled with: SK 2013 (2014)			
Cuts: (2016) (2015) (2017) SK 2013 (2023) &			
Component of: —			
Same as: —			
Orientation: E-W			
Shape in plan: SUB-REC		Side shape: FLAT	X co-ord:
Base shape: UNKNOWN		Side slope: SHALLOW CONCAVE	Y co-ord:
Type of intervention: Full EXCAV in PLAN DID NOT SMITH		Z co-ord:	
Intervention dimensions:	Length (m): 2.08m	Width (m): 0.92m	Thick./dep. (m): 0.13
Feature dimensions:	Length (m): 2.08	Width (m): 0.92	Thick./dep. (m): —
Soil colour:			
Textural class:			
Coarse components:			
Archaeological components:		Object nos:	
Additional description:			Samples:
Plans:	Sections:	B&W photographs:	Digital photographs:
Photo Rec.		F2 4-5	119 - 121 127 - 135
Interpretative category: CHANNEL pit CUT			
Interpretation (including relationship to other features): CHANNEL pit CUT.			
Recorded by: RM		Date: 6.6.14	
Checked by:		Date:	

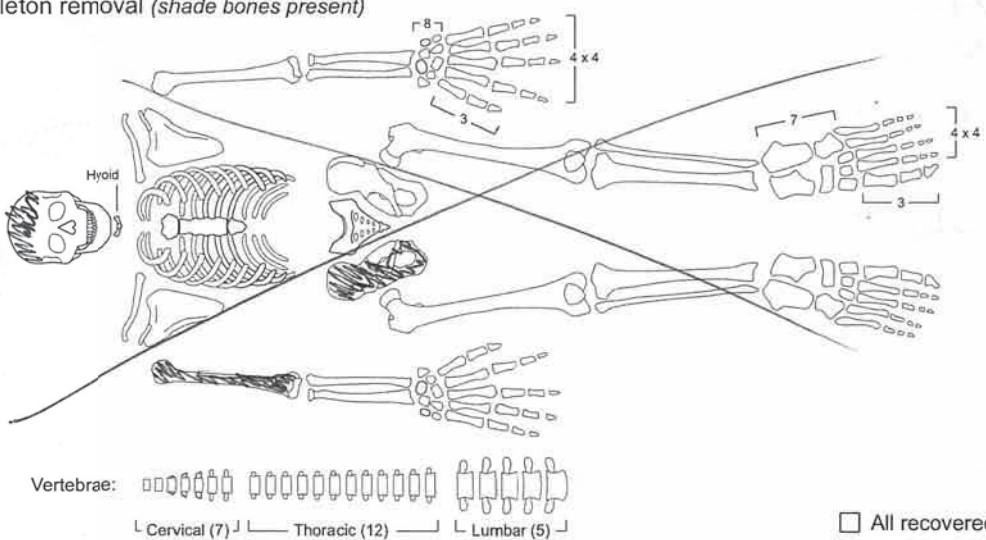

☐ Continued on reverse

Sketch plan:	
--------------	--



Additional discussion/interpretation:	
---------------------------------------	--



Site Code: 104660		Site Name: SEVEN STREET							
Site sub-division: TR 2						Context number: SK 2013			
Cut by: 2010 - DRAIN						Stratigraphic relationships <div style="display: flex; justify-content: space-around; align-items: center;"> <div style="border: 1px solid black; width: 60px; height: 40px; display: flex; align-items: center; justify-content: center;">2014</div> <div style="border: 1px solid black; width: 60px; height: 40px; display: flex; align-items: center; justify-content: center;">2013</div> <div style="border: 1px solid black; width: 60px; height: 40px; display: flex; align-items: center; justify-content: center;">2012</div> </div> <p style="text-align: center;">1 ↓ 1</p>			
Fill of: 2012									
Completeness: NA.									
Posture: NA.									
Alignment: NA									
Disturbance/condition: TRUNCATED BY DRAIN.									
Type of intervention: Full excavation									
X co-ord:			Y co-ord:			Z co-ord:			
	Skull	L. hand	R. hand	L. foot	R. foot	Thorax	Pelvic	Base	Other
Sample no.									
Description: COMPLETELY DISARTICULATED SS HUMAN REMAINS; THOUGHT THIS WAS A COMPLETELY TRASHED BURIAL BY VICTORIAN DRAIN, ALTHOUGH SOME ^{LONG} BONES ARE POSITIONED AT 45° APPEARING TO FALL INTO VOID - SO STILL CAN'T DECIDE IF THIS IS A INHUMATION OR CONTENTS OF A CHARNEL PIT. 3 HUMERUS BONES, 3 PELVIC BONES, ^{FINAL DECISION} 2 FEMURS. SOME ANIMAL BONES ⇒ POSS CHARNEL PIT. POTENTIALLY RIBS FRAYS THROUGHOUT FUN.							Associated finds:		Object no:
Skeleton removal (shade bones present) 							Bagging checklist <input type="checkbox"/> Skull <input type="checkbox"/> Mandible <input type="checkbox"/> Vertebrae (no.) <input type="checkbox"/> Hyoid bone <input type="checkbox"/> Sesamoid bone L R <input type="checkbox"/> Hands <input type="checkbox"/> Upper limb <input type="checkbox"/> Pelvic bones <input type="checkbox"/> Lower limb <input type="checkbox"/> Feet <input type="checkbox"/> Ribs		
Vertebrae:  <input type="checkbox"/> All recovered									
Plans:	Sections:	B&W photographs:	Colour trans:	Digital photographs:					
photo rec.	/	F2 4-5	/	119 - 121 127 - 135					
Interpretation: CHARNEL REMAINS INSIDE PIT. - LET ZIN OF SK NUMBER IN PAPER IF DS AGREES.									

Recorded by: RM

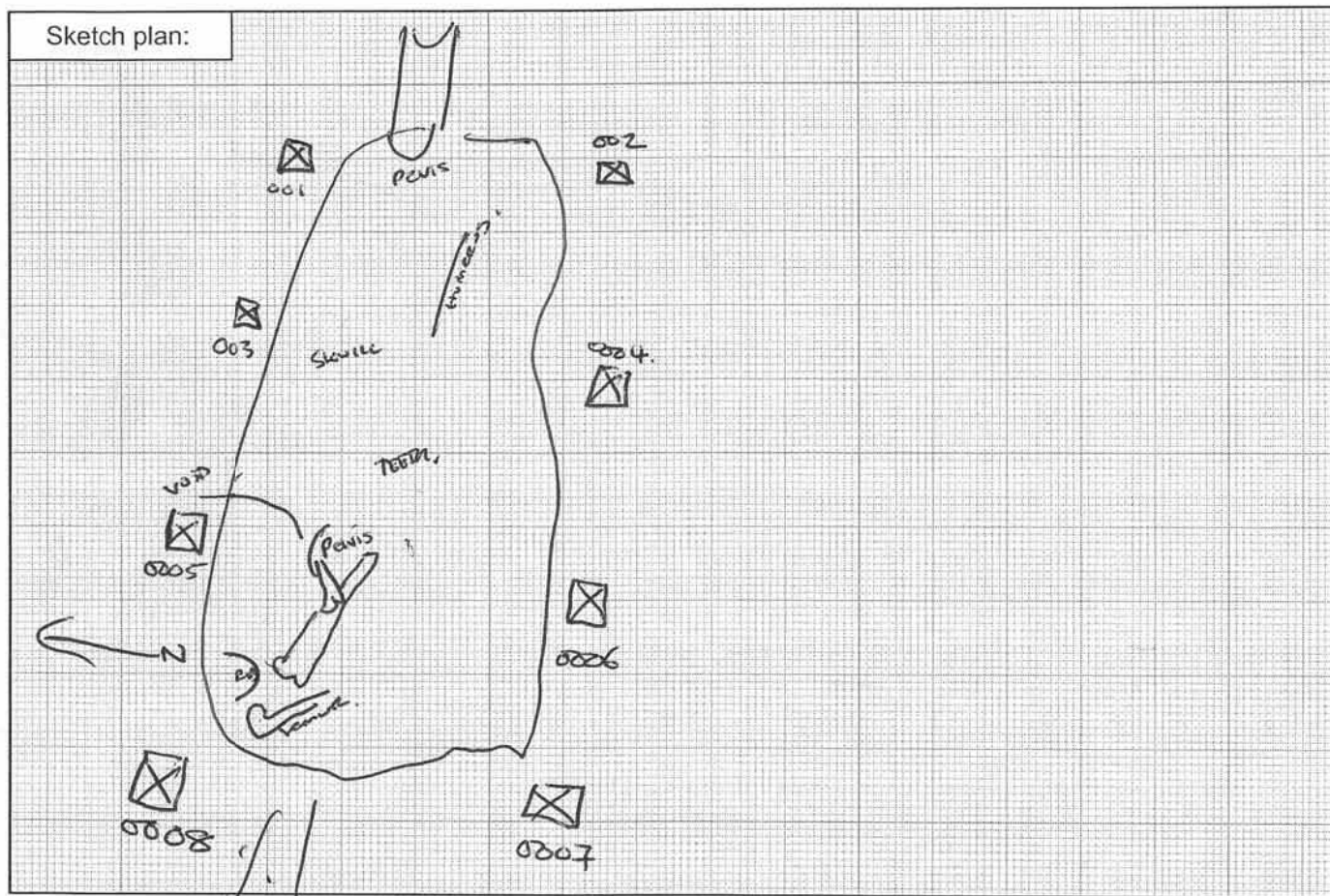
Date: 6.6.14.

Checked by:

Date:

☐ Continued on reverse

Sketch plan:



Additional discussion/interpretation:

Humerus 27cm
33cm
30 cm

Femur 37cm

Site Code: 104 CC		Site Name: Green Street, Wols	
Site sub-division: TK 2		Cut <input type="checkbox"/> Layer <input type="checkbox"/> Fill <input checked="" type="checkbox"/> (tick)	Context number: 2014
Stratigraphically below: (2010)		Stratigraphic relationships <div style="display: flex; justify-content: space-around; align-items: center;"> <div style="border: 1px solid black; padding: 5px; text-align: center;">2010</div> <div style="border: 1px solid black; padding: 5px; text-align: center;">2014</div> <div style="border: 1px solid black; padding: 5px; text-align: center;">SK 2013</div> </div> <p style="text-align: center;">This context =</p>	
Stratigraphically above: SK 2013			
Cut by: (2010)			
Fill of: 2012			
Filled with: —			
Cuts: —			
Component of: —			
Same as: —			
Orientation:			
Shape in plan:	Side shape:	X co-ord:	
Base shape:	Side slope:	Y co-ord:	
Type of intervention: Full ex in plan - did not fully excavate		Z co-ord:	
Intervention dimensions:	Length (m): 2.08m	Width (m): 0.92m	Diameter (m):
Feature dimensions:	Length (m): 2.08m	Width (m): 0.92m	Diameter (m):
Thick./dep. (m): 0.13m			
Thick./dep. (m): —			
Soil colour: Black brown			
Textural class: SILTY CLAY.			
Coarse components: SUB ANGLIAN SHALE INCLUSIONS 1-2cm diameter.			
Archaeological components: CBM, Floor tile (19m) Post med ceramic. MEDIANAL floor tile, glazed. RB ceramic? clay pipe.			Object nos:
Additional description: See SK 2013			Samples:
Plans:	Sections:	B&W photographs:	Colour trans:
		F2 4-5	
Interpretative category: CHANNEL pit fill.			
Interpretation (including relationship to other features): CHANNEL pit fill. ? VICTORIAN (LATE).			
Recorded by: RM		Date: 6.6.14.	
Checked by:		Date:	

Sketch plan:

[illegible]

Site Code: 104 660		Site Name: Screen Street, Works	
Site sub-division: TR2		Cut <input checked="" type="checkbox"/> Layer <input type="checkbox"/> Fill <input type="checkbox"/> (tick)	Context number: 2015
Stratigraphically below: 2016		Stratigraphic relationships <div style="display: flex; justify-content: space-around; align-items: center;"> <div style="border: 1px solid black; padding: 5px; text-align: center;">2016</div> <div style="border: 1px solid black; padding: 5px; text-align: center;">1</div> <div style="border: 1px solid black; padding: 5px; text-align: center;">2015</div> <div style="border: 1px solid black; padding: 5px; text-align: center;">1</div> <div style="border: 1px solid black; padding: 5px; text-align: center;">2019</div> </div>	
Stratigraphically above: 2019			
Cut by: (2012)			
Fill of:			
Filled with: (2012 + fills) (2017 + fills) (2013 + fills) (206)			
Cuts: [2020 + fills] [2017 + fills] [2023 + fills]			
Component of: —		This context =	
Same as: —			
Orientation: —			
Shape in plan: too little left to tell	Side shape: Flat	X co-ord:	
Base shape: Flat	Side slope: shallow concave	Y co-ord:	
Type of intervention:		Z co-ord:	
Intervention dimensions:	Length (m): 1.3m	Width (m): 0.4m	Thick./dep. (m): 0.10m
Feature dimensions:	Length (m): 0.5m	Width (m): 0.2m	Thick./dep. (m): —
Soil colour:			
Textural class:			
Coarse components:			
Archaeological components:		Object nos:	
Additional description:			Samples:
Plans:	Sections:	B&W photographs:	Colour trans:
203			
Interpretative category:			
Interpretation (including relationship to other features):			
Late Channel pit cut.			
Recorded by: RM		Date: 6.6.14	Checked by: _____ Date: _____


Sketch plan:

A large grid of graph paper for sketching a plan. The grid is composed of small squares, with a larger square grid pattern overlaid on top. The larger grid is defined by thicker lines, creating a 10x10 grid of larger squares. Each of these larger squares is further divided into a 10x10 grid of smaller squares. The entire page is covered by this grid pattern, providing a structured area for drawing and sketching.

Additional discussion/interpretation:

Site Code: 104660		Site Name: Severn Street, Wares						
Site sub-division: TR 2		Cut <input type="checkbox"/> Layer <input type="checkbox"/> Fill <input checked="" type="checkbox"/> (tick)		Context number: 2016				
Stratigraphically below: [2012]		Stratigraphic relationships <div style="display: flex; justify-content: space-around; align-items: center;"> <div style="border: 1px solid black; width: 40px; height: 40px;"></div> <div style="text-align: center;">[2012]</div> <div style="border: 1px solid black; width: 40px; height: 40px;"></div> </div> <div style="text-align: center; margin: 5px 0;">1</div> <div style="display: flex; justify-content: space-between;"> This context = <div style="border: 1px solid black; padding: 5px;">2016</div> </div> <div style="text-align: center; margin: 5px 0;">1</div> <div style="display: flex; justify-content: space-around; align-items: center;"> <div style="border: 1px solid black; width: 40px; height: 40px;"></div> <div style="text-align: center;">[2015]</div> <div style="border: 1px solid black; width: 40px; height: 40px;"></div> </div>						
Stratigraphically above: [2015]								
Cut by: [2012]								
Fill of: [2015]								
Filled with: —								
Cuts: —								
Component of: —								
Same as: —		Orientation:						
Shape in plan: /					Side shape:		X co-ord:	
Base shape: /					Side slope:		Y co-ord:	
Type of intervention: full excavation				Z co-ord:				
Intervention dimensions:	Length (m): 1.3m	Width (m): 0.4m	Diameter (m):	Thick./dep. (m): 0.10m				
Feature dimensions:	Length (m):	Width (m):	Diameter (m):	Thick./dep. (m):				
Soil colour: Very dark brown								
Textural class: Silty clay								
Coarse components: —								
Archaeological components: Medieval Ceramic Disartic Human Remains				Object nos:				
Additional description:					Samples:			
Plans: /	Sections:	B&W photographs: /	Colour trans: /	Digital photographs: /				
Interpretative category:								
Interpretation (including relationship to other features): Channel Pit Lin - late Victorian. Med Ceramic Residual.								
Recorded by: RM		Date: 6.6.14		Checked by:				
				Date:				

Sketch plan:



Additional discussion/interpretation:

Handwritten notes in the 'Additional discussion/interpretation' section:

1. 100m x 100m grid

2. 100m x 100m grid

3. 100m x 100m grid

4. 100m x 100m grid

5. 100m x 100m grid

6. 100m x 100m grid

7. 100m x 100m grid

8. 100m x 100m grid

9. 100m x 100m grid

10. 100m x 100m grid

11. 100m x 100m grid

12. 100m x 100m grid

13. 100m x 100m grid

14. 100m x 100m grid

15. 100m x 100m grid

16. 100m x 100m grid

17. 100m x 100m grid

18. 100m x 100m grid

19. 100m x 100m grid

20. 100m x 100m grid

21. 100m x 100m grid

22. 100m x 100m grid

23. 100m x 100m grid

24. 100m x 100m grid

25. 100m x 100m grid

26. 100m x 100m grid

27. 100m x 100m grid

28. 100m x 100m grid

29. 100m x 100m grid

30. 100m x 100m grid

31. 100m x 100m grid

32. 100m x 100m grid

33. 100m x 100m grid

34. 100m x 100m grid

35. 100m x 100m grid

36. 100m x 100m grid

37. 100m x 100m grid

38. 100m x 100m grid

39. 100m x 100m grid

40. 100m x 100m grid

41. 100m x 100m grid

42. 100m x 100m grid

43. 100m x 100m grid

44. 100m x 100m grid

45. 100m x 100m grid

46. 100m x 100m grid

47. 100m x 100m grid

48. 100m x 100m grid

49. 100m x 100m grid

50. 100m x 100m grid

51. 100m x 100m grid

52. 100m x 100m grid

53. 100m x 100m grid

54. 100m x 100m grid

55. 100m x 100m grid

56. 100m x 100m grid

57. 100m x 100m grid

58. 100m x 100m grid

59. 100m x 100m grid

60. 100m x 100m grid

61. 100m x 100m grid

62. 100m x 100m grid

63. 100m x 100m grid

64. 100m x 100m grid

65. 100m x 100m grid

66. 100m x 100m grid

67. 100m x 100m grid

68. 100m x 100m grid

69. 100m x 100m grid

70. 100m x 100m grid

71. 100m x 100m grid

72. 100m x 100m grid

73. 100m x 100m grid

74. 100m x 100m grid

75. 100m x 100m grid

76. 100m x 100m grid

77. 100m x 100m grid

78. 100m x 100m grid

79. 100m x 100m grid

80. 100m x 100m grid

81. 100m x 100m grid

82. 100m x 100m grid

83. 100m x 100m grid

84. 100m x 100m grid

85. 100m x 100m grid

86. 100m x 100m grid

87. 100m x 100m grid

88. 100m x 100m grid

89. 100m x 100m grid

90. 100m x 100m grid

91. 100m x 100m grid

92. 100m x 100m grid

93. 100m x 100m grid

94. 100m x 100m grid

95. 100m x 100m grid

96. 100m x 100m grid

97. 100m x 100m grid

98. 100m x 100m grid

99. 100m x 100m grid

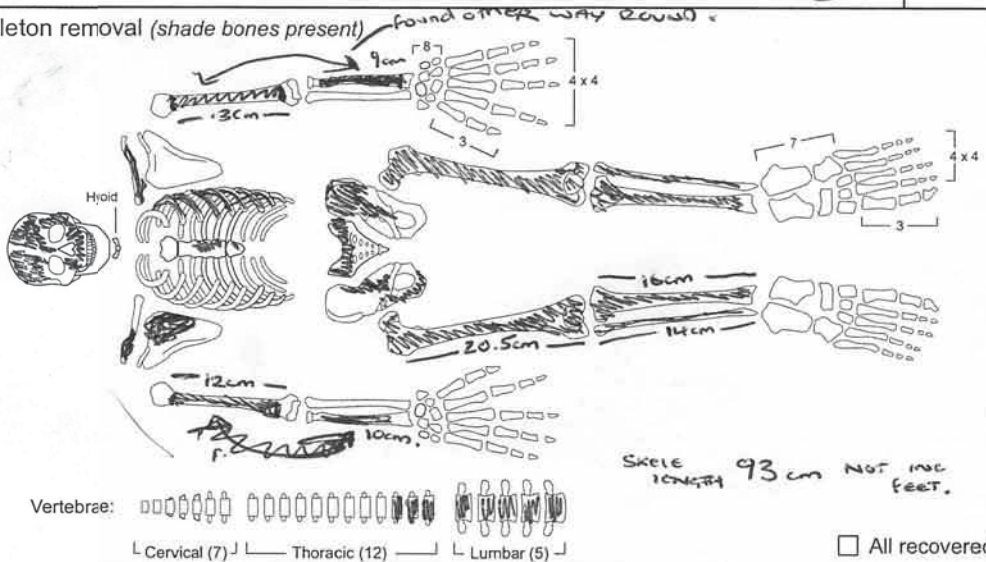
100. 100m x 100m grid

Site Code: 104660		Site Name: Severn Street Works	
Site sub-division: TR2		Cut <input checked="" type="checkbox"/> Layer <input type="checkbox"/> Fill <input type="checkbox"/> (tick)	Context number: 2017
Stratigraphically below: SK 2018		Stratigraphic relationships <div style="text-align: center;"> <div style="display: flex; justify-content: space-around; margin-bottom: 10px;"> <div style="border: 1px solid black; width: 60px; height: 30px;"></div> <div style="border: 1px solid black; padding: 2px;">SK 2018</div> <div style="border: 1px solid black; width: 60px; height: 30px;"></div> </div> <div style="display: flex; justify-content: center; margin-bottom: 10px;"> <div style="border: 1px solid black; padding: 2px;">2017</div> </div> <div style="display: flex; justify-content: space-around;"> <div style="border: 1px solid black; padding: 2px;">2022</div> <div style="border: 1px solid black; padding: 2px;">2025</div> <div style="border: 1px solid black; width: 60px; height: 30px;"></div> </div> </div>	
Stratigraphically above: (2022), (2025)			
Cut by: [2015] [2012]			
Fill of: —			
Filled with: SK 2018 (2019)			
Cuts: [2020 + fills] [2023 + fills]			
Component of: —			
Same as: —			
Orientation: E-W			
Shape in plan: SUB - REC.		Side shape: flat.	X co-ord:
Base shape: unknown.		Side slope: vert.	Y co-ord:
Type of intervention: full ex in plan.		Z co-ord:	
Intervention dimensions:	Length (m): 1.2m	Width (m): 0.41m	Diameter (m):
Feature dimensions:	Length (m): 1.2m	Width (m): 0.41m	Diameter (m):
		Thick./dep. (m): 0.16m.	
		Thick./dep. (m): 0.16m.	
Soil colour:			
Textural class:			
Coarse components:			
Archaeological components:			Object nos:
Additional description:			Samples:
Plans:	Sections:	B&W photographs:	Colour trans:
Photo REC.		FI 35-36	/
Digital photographs:			
104 - 110			
Interpretative category: GRAVE CUT.			
Interpretation (including relationship to other features):			
GRAVE CUT. FOR INFANT <u>COFFIN</u> INTERMENT.			
Recorded by: RM		Date: 6.6.14.	
Checked by:		Date:	

☐ Continued on reverse

Additional discussion/interpretation:

Sketch plan:

Site Code: 104660		Site Name: Severn Street								
Site sub-division: TF 2						Context number: 2018				
Cut by: [2015] [2012]						Stratigraphic relationships <div style="display: flex; justify-content: space-around; align-items: center;"> <div style="border: 1px solid black; width: 40px; height: 40px; margin: 5px;"></div> <div style="border: 1px solid black; padding: 5px; text-align: center;">(2019)</div> <div style="border: 1px solid black; width: 40px; height: 40px; margin: 5px;"></div> </div> <div style="text-align: center; margin: 5px;">1</div> <div style="display: flex; justify-content: space-between;"> This context = <div style="border: 1px solid black; padding: 5px; text-align: center;">SK 2018</div> </div> <div style="display: flex; justify-content: space-around; align-items: center; margin-top: 10px;"> <div style="border: 1px solid black; width: 40px; height: 40px; margin: 5px;"></div> <div style="border: 1px solid black; padding: 5px; text-align: center;">(2017)</div> <div style="border: 1px solid black; width: 40px; height: 40px; margin: 5px;"></div> </div>				
Fill of: [2017]										
Completeness: 70-80 Y.										
Posture: SUPINE, HEAD , PROBS ARMS CROSSED - EXTENDED.										
Alignment: E-W										
Disturbance/condition: DISTURBED										
Type of intervention: FULL EXCAVATION.										
X co-ord:			Y co-ord:			Z co-ord:				
	Skull	L. hand	R. hand	L. foot	R. foot	Thorax	Pelvic	Base	Other	
Sample no.										
Description: SKULL FLATTENED, MANDIBLE PROBS UNDERNEATH BUT NOT VISIBLE. RIGHT ULNA FOUND CROSSED OVER CHEST. LEFT HUMERUS. L ULNA FOUND EXTENDED BY SIDE (DISARTICULATED) - SE CLEARLY CUT BY [2012] + SOME ATTEMPT AT REARTICULATION. FE/LV CORROSION FOUND OVER STERNUM AREA + PELVIC REGION => COFFIN BURIAL + COFFIN HANDIC FOUND BY RIGHT FEMUR. FEET NOT WERE NOT SURVIVED - DEF NOT TRUNCATION BY [2023]							Associated finds: " COFFIN KINGS " KAWDIE		Object no:	
Skeleton removal (shade bones present) found OTHER WAY ROUND. 							Bagging checklist <input type="checkbox"/> Skull <input type="checkbox"/> Mandible <input type="checkbox"/> Vertebrae (no.) <input type="checkbox"/> Hyoid bone <input type="checkbox"/> Sesamoid bone L R <input type="checkbox"/> Hands <input type="checkbox"/> Upper limb <input type="checkbox"/> Pelvic bones <input type="checkbox"/> Lower limb <input type="checkbox"/> Feet <input type="checkbox"/> Ribs <input type="checkbox"/> All recovered			
Plans:		Sections:		B&W photographs:		Colour trans:		Digital photographs:		
PICTO REC.				f1 35-36		/		104-110. 0035-0059		
Interpretation: INFANT INHUMATION.										

Recorded by: RM

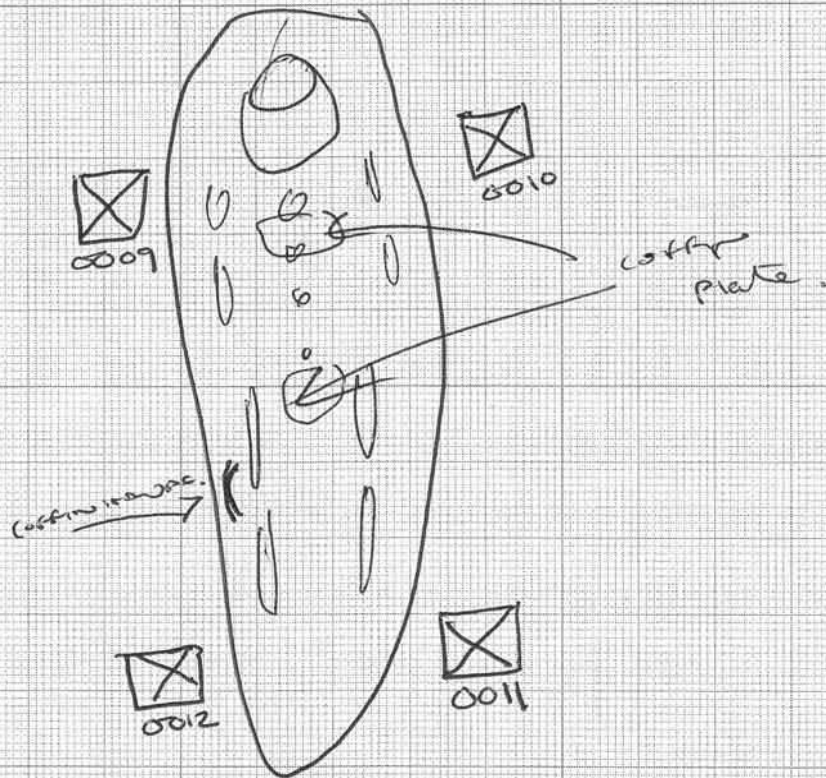
Date: 6.6.14

Checked by:

Date:

☐ Continued on reverse

Sketch plan:



Additional discussion/interpretation:

Site Code: 104660		Site Name: Screen Street, Wootton	
Site sub-division: TR2		Cut <input type="checkbox"/> Layer <input type="checkbox"/> Fill <input checked="" type="checkbox"/> (tick)	Context number: 2019
Stratigraphically below: [2015]		Stratigraphic relationships <div style="display: flex; justify-content: space-around; align-items: center;"> <div style="border: 1px solid black; padding: 5px;">[2015]</div> <div style="border: 1px solid black; padding: 5px;">[2019]</div> <div style="border: 1px solid black; padding: 5px;">SK 2018</div> </div> <p style="text-align: center;">1 This context = 1</p>	
Stratigraphically above: SK 2018			
Cut by: [2015] [2012]			
Fill of: [2017]			
Filled with: —			
Cuts: —			
Component of: —			
Same as: —			
Orientation: —			
Shape in plan:		Side shape: —	X co-ord: —
Base shape: —		Side slope: —	Y co-ord: —
Type of intervention: full excavation - DID NOT EMPTY COMPOUND			Z co-ord: —
Intervention dimensions:	Length (m): 0.41m	Width (m): 0.41	Thick./dep. (m): 0.16m
Feature dimensions:	Length (m): 0.41m	Width (m): 0.41m	Thick./dep. (m): 0.16m
Soil colour: Blackish brown			
Textural class: Silty clay.			
Coarse components: CSM fragments, mostly small pieces, irregular sub-round stones (1-2cm diameter).			
Archaeological components: CSM fittings, shroud pin, post-med. ceramic.			Object nos: —
Additional description: Coffin handles in fill indicate coffin burial. Photographed separately. <div style="margin-left: 40px;"> <p>large coffin handle found above skull = residual.</p> <p>DIS-ARTICULATED HUMAN REMAINS.</p> </div>			Samples: —
Plans: —	Sections: —	B&W photographs: —	Digital photographs: —
Interpretative category: Grave fill for unknown burial.			
Interpretation (including relationship to other features): <div style="text-align: center; margin-top: 20px;"> <p>Screen Cut - late Victorian Prob.</p> </div>			

Recorded by: LM.

Date: 6.6.14.

Checked by: —

Date: —

☐ Continued on reverse

[illegible]

Additional discussion/interpretation:

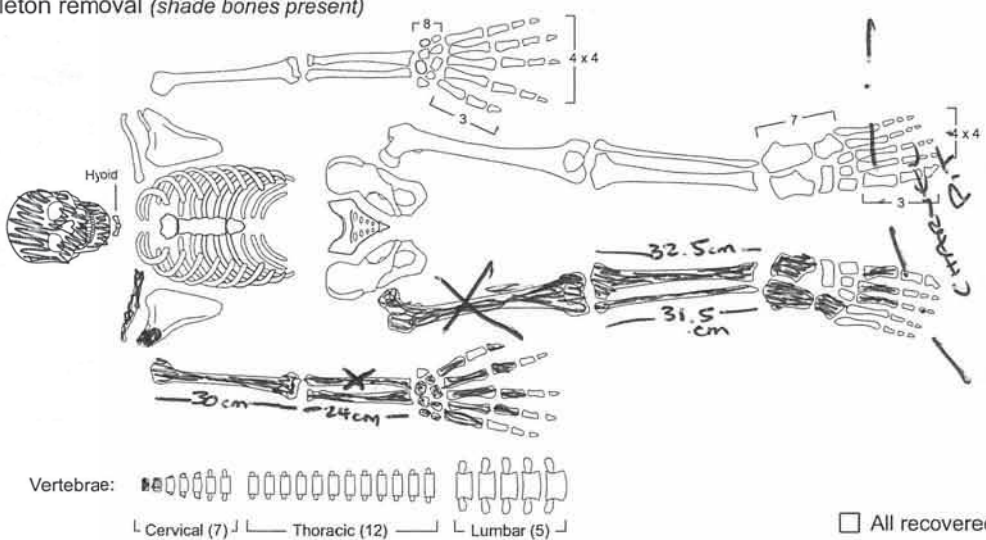
Site Code: 104 660		Site Name: Seven Street, Wors	
Site sub-division: TR2	Cut <input checked="" type="checkbox"/> Layer <input type="checkbox"/> Fill <input type="checkbox"/> (tick)	Context number: 2020	
Stratigraphically below: SK 2021		Stratigraphic relationships <div style="display: flex; justify-content: space-around; align-items: center;"> <div style="border: 1px solid black; padding: 5px;">[]</div> <div style="border: 1px solid black; padding: 5px;">SK 2021</div> <div style="border: 1px solid black; padding: 5px;">[]</div> </div> <div style="text-align: center; margin: 5px 0;">↓</div> <div style="display: flex; justify-content: space-between; align-items: center;"> This context = <div style="border: 1px solid black; padding: 5px;">2020</div> </div> <div style="text-align: center; margin: 5px 0;">↓</div> <div style="display: flex; justify-content: space-around; align-items: center;"> <div style="border: 1px solid black; padding: 5px;">[]</div> <div style="border: 1px solid black; padding: 5px;">2003</div> <div style="border: 1px solid black; padding: 5px;">[]</div> </div>	
Stratigraphically above: 2003.			
Cut by: [2015] + machine. [2017]			
Fill of: —			
Filled with: SK 2021 (2022)			
Cuts: 2003			
Component of: —			
Same as: —			
Orientation: E-W			
Shape in plan: coffin shaped		Side shape: flat	X co-ord:
Base shape: unknown		Side slope: ? vertical	Y co-ord:
Type of intervention: removed to P of grave for only		Z co-ord:	
Intervention dimensions:	Length (m): 1.7m	Width (m): 0.56m	Diameter (m):
Feature dimensions:	Length (m): —	Width (m): 0.56m	Diameter (m):
Thick./dep. (m): 0.12m.		Thick./dep. (m): —	
Soil colour:			
Textural class:			
Coarse components:			
Archaeological components:		Object nos:	
Additional description: upper southern edge of cut 1055 during machineing?			Samples:
Plans:	Sections:	B&W photographs:	Colour trans:
Photo Rec.	✓	F1 33-34.	✓
Digital photographs:			
96-99			
Interpretative category: Grave Cut.			
Interpretation (including relationship to other features):			
Grave Cut for Adult coffin burial SK 2021.			

Recorded by: RM	Date: 6.6.14	Checked by:	Date:
-----------------	--------------	-------------	-------

Sketch plan:

The sketch plan area consists of a large grid of graph paper. The grid is composed of 20 columns and 15 rows of squares. The grid is used for drawing a sketch plan of the site.

Additional discussion/interpretation:

Site Code: 104660		Site Name: Severn Street, Wors.							
Site sub-division: TR 2						Context number: SK 2021			
Cut by: [2015] [2017]						Stratigraphic relationships <div style="display: flex; justify-content: space-around; align-items: center;"> <div style="border: 1px solid black; width: 40px; height: 40px;"></div> <div style="border: 1px solid black; padding: 5px;">(2022)</div> <div style="border: 1px solid black; width: 40px; height: 40px;"></div> </div> <div style="text-align: center; margin: 5px 0;">↓</div> <div style="display: flex; justify-content: center; align-items: center;"> This context = <div style="border: 1px solid black; padding: 5px; margin: 0 10px;">SK 2021</div> </div> <div style="text-align: center; margin: 5px 0;">↓</div> <div style="display: flex; justify-content: space-around; align-items: center;"> <div style="border: 1px solid black; width: 40px; height: 40px;"></div> <div style="border: 1px solid black; padding: 5px;">(2020)</div> <div style="border: 1px solid black; width: 40px; height: 40px;"></div> </div>			
Fill of: [2020]									
Completeness: 90% of remains been exposed.									
Posture: SUPINE, ARMS BY SIDE, EXTENDED.									
Alignment: E-W									
Disturbance/condition: DISTURBED, GOOD CONDITION, SKULL EXCELLENT CONDITION.									
Type of intervention: UPPER END OF GRAVE EXCAVATED ONLY.									
X co-ord:			Y co-ord:			Z co-ord:			
	Skull	L. hand	R. hand	L. foot	R. foot	Thorax	Pelvic	Base	Other
Sample no.									
Description: ONLY PARTIALLY EXCAVATED SKULL + PRESUMABLY REST OF REMAINS HAVE SUNKEN INTO VOID BELOW. (LOTS OF LARGE VOIDS AROUND SKULL. RIGHT ARM ONLY VISIBLE MISSING RADIUS. & FOOT AREA DISTURBED BY CHANNEL PIT. SKULL APPEARS FEMALE, - NO PRONOUNCED SUPRAORBITAL RIDGE.							Associated finds: COFFIN HANDLES COFFIN PLATE.		Object no:
Skeleton removal (shade bones present) 							Bagging checklist <input type="checkbox"/> Skull <input type="checkbox"/> Mandible <input type="checkbox"/> Vertebrae (no.) <input type="checkbox"/> Hyoid bone <input type="checkbox"/> Sesamoid bone L R <input type="checkbox"/> Hands <input type="checkbox"/> Upper limb <input type="checkbox"/> Pelvic bones <input type="checkbox"/> Lower limb <input type="checkbox"/> Feet <input type="checkbox"/> Ribs <input type="checkbox"/> All recovered		
Plans:		Sections:		B&W photographs:		Colour trans:		Digital photographs:	
Photo Rec.				F1 31-34.				96-99 100 - 102 close ups.	
Interpretation: ADULT INHUMATION COFFIN BURIAL - PROBS FEMALE.									

Recorded by: RM

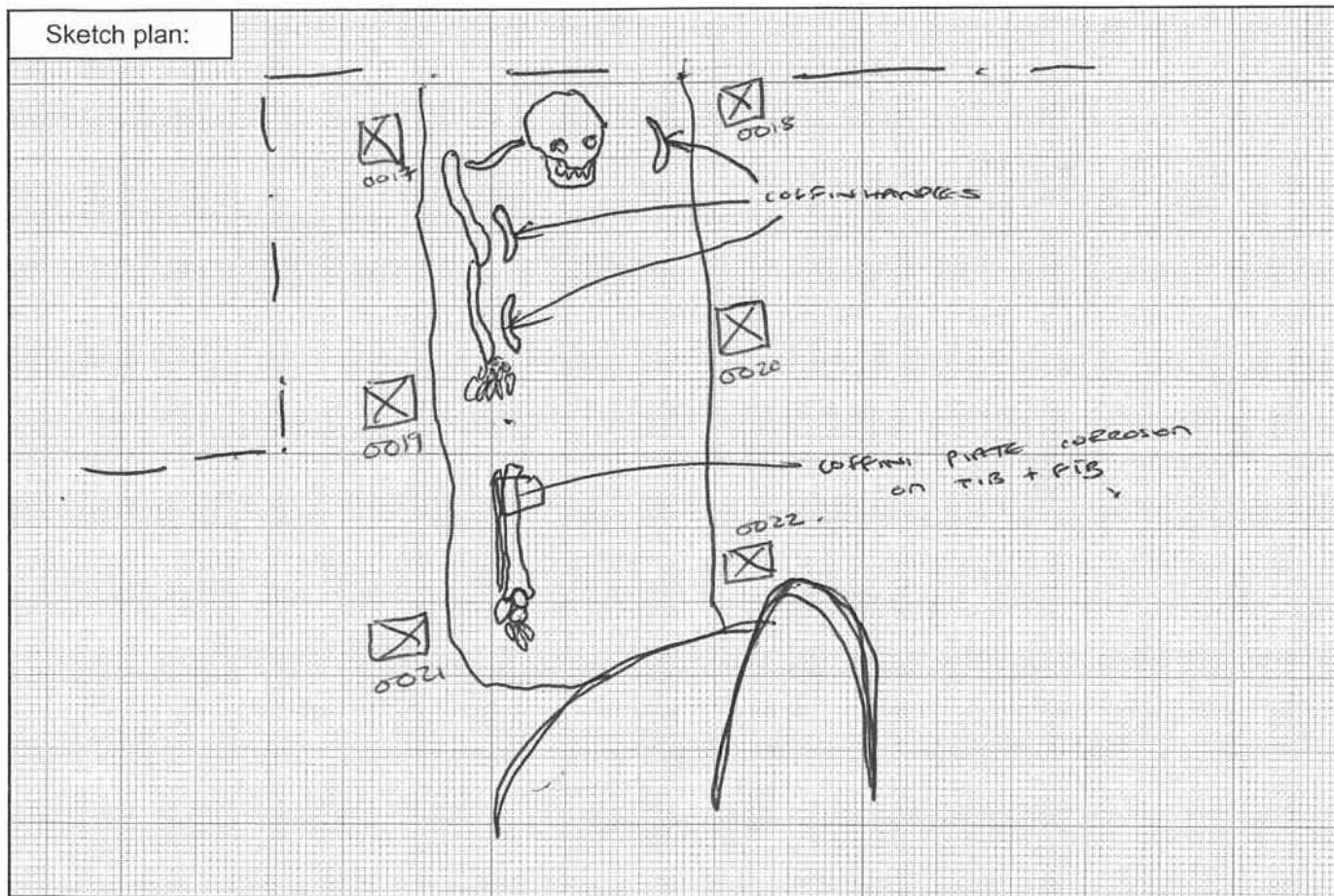
Date: 6.6.14.

Checked by:

Date:

☐ Continued on reverse

Sketch plan:



Additional discussion/interpretation:

Site Code: 104660		Site Name: Screen Street Works,	
Site sub-division: TR2		Cut <input type="checkbox"/> Layer <input type="checkbox"/> Fill <input checked="" type="checkbox"/> (tick)	Context number: 2022
Stratigraphically below: [2017]		Stratigraphic relationships <div style="text-align: center;"> <div style="display: inline-block; border: 1px solid black; padding: 5px; margin: 5px;">2017</div> <div style="display: inline-block; border: 1px solid black; padding: 5px; margin: 5px;">2022</div> <div style="display: inline-block; border: 1px solid black; padding: 5px; margin: 5px;">SK 2021</div> </div> <p style="text-align: center;">This context =</p>	
Stratigraphically above: SK 2021			
Cut by: [2017] [2015]			
Fill of: [2020]			
Filled with: —			
Cuts: —			
Component of: —			
Same as: —			
Orientation:			
Shape in plan:		Side shape:	X co-ord:
Base shape:		Side slope:	Y co-ord:
Type of intervention: TOP OF FILL EXCAVATED ONLY.		Z co-ord:	
Intervention dimensions:	Length (m): 0.4m	Width (m): 0.56m	Diameter (m):
Feature dimensions:	Length (m): 1.7m	Width (m): 0.56m	Diameter (m):
Soil colour: Dark grey brown.		Thick./dep. (m): 0.12m	
Textural class: Silty clay.		Thick./dep. (m): —	
Coarse components: CBM FRAGS.			
Archaeological components: Post-med ceramic, COFFIN HANDLES, DISARTIC HUMAN REMAINS.			Object nos:
Additional description: DISARTIC PATELLA (OR PROXIMAL OF FEMUR) IN FILL HAD POSSIBLE TRAUMA - INCISED LINE - PHOTOGRAPHED SEPARATELY. See. 151/152.			Samples:
Plans:	Sections:	B&W photographs:	Colour trans:
Photo rec.		F1 33-34.	
Interpretative category: Grave pit.			
Interpretation (including relationship to other features):			
Grave pit for late ? (19th coffin burial).			
Recorded by: RM		Date: 6.6.14	
Checked by:		Date:	

Sketch plan:

The sketch plan area consists of a large grid of graph paper, approximately 20 units wide by 20 units high, with a grid of small squares. The grid is intended for drawing a sketch plan of a site.

[illegible]

Site Code: 104 660		Site Name: Seven Street, Winc		
Site sub-division: TR 2		Cut <input checked="" type="checkbox"/> Layer <input type="checkbox"/> Fill <input type="checkbox"/> (tick)		Context number: 2023
Stratigraphically below: SK 2024		Stratigraphic relationships <div style="display: flex; justify-content: space-around; align-items: center;"> <div style="border: 1px solid black; width: 80px; height: 40px; margin: 5px;"></div> <div style="border: 1px solid black; width: 80px; height: 40px; margin: 5px; text-align: center;">SK 2024</div> <div style="border: 1px solid black; width: 80px; height: 40px; margin: 5px;"></div> </div> <div style="text-align: center; margin: 5px;">)</div> <div style="display: flex; justify-content: center; align-items: center; margin: 5px;"> This context = <div style="border: 1px solid black; width: 80px; height: 40px; margin: 0 10px; text-align: center;">2023</div> </div> <div style="text-align: center; margin: 5px;">)</div> <div style="display: flex; justify-content: space-around; align-items: center; margin: 5px;"> <div style="border: 1px solid black; width: 80px; height: 40px; margin: 5px;"></div> <div style="border: 1px solid black; width: 80px; height: 40px; margin: 5px; text-align: center;">2003</div> <div style="border: 1px solid black; width: 80px; height: 40px; margin: 5px;"></div> </div>		
Stratigraphically above: 2003				
Cut by: (2010) (2017) (2012)				
Fill of: —				
Filled with: SK 2024 (2025)				
Cuts: (2003)				
Component of: —				
Same as: —				
Orientation: E-W				
Shape in plan: ? sub rec.		Side shape: flat		X co-ord:
Base shape: unknown		Side slope: vertical		Y co-ord:
Type of intervention: Full excavation of cut within trench.				Z co-ord:
Intervention dimensions:	Length (m): 0.46m	Width (m): 0.37m	Diameter (m):	Thick./dep. (m): 0.19m
Feature dimensions:	Length (m): —	Width (m): ? 0.37m	Diameter (m):	Thick./dep. (m): 0.19m
Soil colour:				
Textural class:				
Coarse components:				
Archaeological components:				Object nos:
Additional description: Clear edge on South side. North side hard to define.				Samples:
Plans:	Sections:	B&W photographs:	Colour trans:	Digital photographs:
Photo rec.		F2 111-112 2-3.	/	111-112
Interpretative category: Grave cut				
Interpretation (including relationship to other features): Grave cut for inhumation burial.				
Recorded by: RM		Date: 6.6.14.		Checked by:
				Date:

Sketch plan:

A large grid of graph paper for sketching a plan. The grid consists of 20 columns and 15 rows of squares. The top-left square of the grid is labeled 'Sketch plan:' in a small box.

Additional discussion/interpretation:

Site Code: 104666		Site Name: Severn Street, Wores							
Site sub-division: TRZ						Context number: SK 2024			
Cut by: [2010] [2017] [2012]						Stratigraphic relationships <div style="display: flex; justify-content: space-around; align-items: center;"> <div style="border: 1px solid black; width: 80px; height: 40px; margin: 5px;"></div> <div style="border: 1px solid black; width: 80px; height: 40px; margin: 5px; text-align: center;">(2025)</div> <div style="border: 1px solid black; width: 80px; height: 40px; margin: 5px;"></div> </div> <div style="margin-top: 10px;"> This context = SK 2024 <div style="display: flex; justify-content: center; align-items: center; margin: 5px 0;"> <div style="width: 10px; height: 10px; background-color: black; margin: 0 5px;"></div> <div style="border: 1px solid black; width: 80px; height: 40px; margin: 0 5px; text-align: center;">2023</div> <div style="width: 10px; height: 10px; background-color: black; margin: 0 5px;"></div> </div> </div>			
Fill of: [2023]									
Completeness: 50% of what is exposed.									
Posture: SUPINE. EXTENDED.									
Alignment: E-W.									
Disturbance/condition: DISTURBED.									
Type of intervention: WEST END ONLY INVESTIGATED.									
X co-ord:			Y co-ord:			Z co-ord:			
	Skull	L. hand	R. hand	L. foot	R. foot	Thorax	Pelvic	Base	Other
Sample no.									
Description: SKULL AREA HEAVING TRUNC BY [2017] CRANIUM MISSING, MANDIBLE POSITIONED UPSIDE DOWN. DISARTIC SKELETON IN POSITION WHERE STERNUM SHOULD BE. NOT POSSIBLE TO MEASURE LONG BONES - NONE FULLY EXPOSED. Fe OBJECT ON 1st THORACIC VERTEBRAE, SEC R1 116-117. (NOT RETRIEVED - COINCIDED TO BONE).							Associated finds:		Object no:
							Fe object		
Skeleton removal (shade bones present)							Bagging checklist <input type="checkbox"/> Skull <input type="checkbox"/> Mandible <input type="checkbox"/> Vertebrae (no.) <input type="checkbox"/> Hyoid bone <input type="checkbox"/> Sesamoid bone L R <input type="checkbox"/> Hands <input type="checkbox"/> Upper limb <input type="checkbox"/> Pelvic bones <input type="checkbox"/> Lower limb <input type="checkbox"/> Feet <input type="checkbox"/> Ribs <input type="checkbox"/> All recovered		
Plans: Sections: B&W photographs: Colour trans: Digital photographs:									
Photo REC.				F2 2-3				111 - 112 116 - 117 Fe object 118 team.	
Interpretation: YOUNG ADULT INHUMATION									

Recorded by: RM

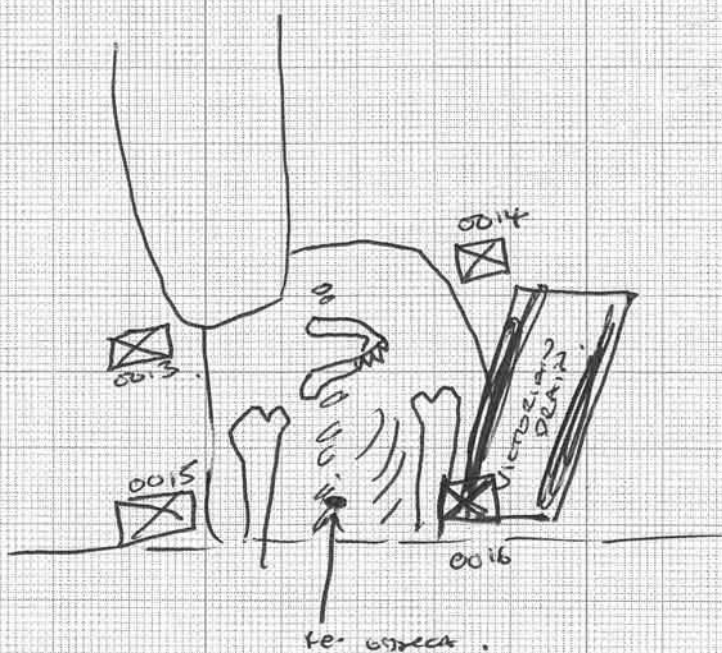
Date: 6.6.14.

Checked by:

Date:

☐ Continued on reverse

Sketch plan:



Additional discussion/interpretation:

Site Code: 104 660		Site Name: Severn Street.		
Site sub-division: TR 2	Cut <input type="checkbox"/>	Layer <input type="checkbox"/>	Fill <input checked="" type="checkbox"/> (tick)	Context number: 2025
Stratigraphically below: [2017]		Stratigraphic relationships <div style="display: flex; justify-content: space-around; align-items: center;"> <div style="border: 1px solid black; width: 40px; height: 40px; margin: 5px;"></div> <div style="text-align: center;">2017</div> <div style="border: 1px solid black; width: 40px; height: 40px; margin: 5px;"></div> </div> <div style="text-align: center; margin: 5px;">1</div> <div style="display: flex; justify-content: space-between; align-items: center;"> This context = <div style="border: 1px solid black; padding: 2px 10px;">2025</div> </div> <div style="text-align: center; margin: 5px;">1</div> <div style="display: flex; justify-content: space-around; align-items: center;"> <div style="border: 1px solid black; width: 40px; height: 40px; margin: 5px;"></div> <div style="text-align: center;">SK 2024</div> <div style="border: 1px solid black; width: 40px; height: 40px; margin: 5px;"></div> </div>		
Stratigraphically above: SK 2024.				
Cut by: [2010] [2012] [2012]				
Fill of: [2023]				
Filled with: —				
Cuts: —				
Component of: —				
Same as: —				
Orientation:				
Shape in plan:		Side shape:		X co-ord:
Base shape:		Side slope:		Y co-ord:
Type of intervention: full excav				Z co-ord:
Intervention dimensions:	Length (m): 0.46m	Width (m): 0.37m	Diameter (m):	Thick./dep. (m): 0.19m
Feature dimensions:	Length (m): —	Width (m): ? 0.37m	Diameter (m):	Thick./dep. (m): 0.19m
Soil colour: Blackish brown				
Textural class: Silty clay.				
Coarse components: c. 5% flints. infrequent - sub angular sandstone frags 2-5mm				
Archaeological components: 1 sherd post-med ceramic. disartic human remains				Object nos:
Additional description:				Samples:
Plans:	Sections:	B&W photographs:	Colour trans:	Digital photographs:
Interpretative category: Grave fill				
Interpretation (including relationship to other features): Grave fill for inhumation burial. Poss still 19m				
Recorded by:		Date: 6.6.14.		Checked by:
				Date:

Sketch plan:

A large grid of graph paper, consisting of 20 columns and 15 rows of squares, intended for sketching a plan.

[illegible]

Site Code: 104660		Site Name: SEVERN ST, WORCESTER			
Site sub-division: TR 2		Cut <input type="checkbox"/> Layer <input checked="" type="checkbox"/> Fill <input type="checkbox"/> (tick)		Context number: 2026	
Stratigraphically below: 2002			Stratigraphic relationships <div style="display: flex; justify-content: space-around; align-items: center;"> <div style="border: 1px solid black; padding: 5px; text-align: center;">2002 2026</div> <div style="border: 1px solid black; padding: 5px; text-align: center;">2026</div> <div style="border: 1px solid black; padding: 5px; text-align: center;">2008</div> </div> <p style="text-align: center;">This context =</p>		
Stratigraphically above: 2008					
Cut by: /					
Fill of: /					
Filled with: /					
Cuts: /					
Component of: /					
Same as: /					
Orientation: LAYERS					
Shape in plan: /		Side shape: /		X co-ord:	
Base shape: /		Side slope: /		Y co-ord:	
Type of intervention: TRENCH				Z co-ord:	
Intervention dimensions:	Length (m): 12	Width (m): 6	Diameter (m):	Thick/depth (m): >1.2	
Feature dimensions:	Length (m): 6	Width (m): 2.2	Diameter (m):	Thick/depth (m):	
Soil colour: MID BROWN					
Textural class: MIXED GRIT					
Coarse components: 80% RED BRICK RUBBLE					
Archaeological components: FEW; MODERN MODERN?				Object nos:	
Additional description: RUBBLE DEPOSIT N OF 2007 OVERLIES 2008					Samples:
Plans:		Sections:		B&W photographs:	
Interpretative category: RUBBLE DEPOSIT					
Interpretation (including relationship to other features): MODERN DOME RUBBLE					
Recorded by: ANT		Date: 9/6/14		Checked by:	
				Date:	


Sketch plan:

Additional discussion/interpretation:


Site Code: 104660		Site Name: SEVERN ST, WORCESTER										
Site Sub-division: TP 1		Trench no: TP 1										
Machined <input type="checkbox"/> Hand dug <input checked="" type="checkbox"/>	Length (m): 0.43m	Width (m): 0.30m	Thickness/depth (m): 1.20m									
X co-ord:		Y co-ord:	Ground level:									
Context number	Context type	Fill of/filled with	Interpretative category/description	Depth from ground surface (m)								
100	LAYER	/	Tarmac layer / car parking surface.	0.08m								
101	LAYER	/	layer of red brick / levelling layer	0.08 - 0.28m								
102	LAYER	/	overburden / made ground - dark greyish brown clayey silt containing crushed building material. etc	0.28 - 1.20m								
The pits were hand dug to 1.20m then a boring machine was used to the depth of approx 16m.												
Plans: /		Sections: /	B&W photographs: /	Colour trans: /	Digital photographs: 8+9							
Context:	Pottery	Animal bone	Worked flint	Burnt flint	Fired clay	CBM	Slag	Metal object	Marine shell	Stone	Other (specify)	
Object nos:						Sample nos.						
Recorded by: CEF						Date: 3/6/14.			Checked by:			Date:

Sketch plan:


Add north arrow:



Sketch section:




Notes:




☐ Continued on reverse

Sketch plan:




Add north arrow:

Sketch section:



Notes:





Wessex Archaeology

Site Code:	104660	Site Name:	SEVERN ST, WORCESTER
------------	--------	------------	----------------------

Site Sub-division:	TP 3	Trench no:	TP 3
--------------------	------	------------	------

Machined <input type="checkbox"/>	Hand dug <input checked="" type="checkbox"/>	Length (m): 0.40	Width (m): 0.30	Thickness/depth (m): 1.20
-----------------------------------	----------------------------------------------	------------------	-----------------	---------------------------

X co-ord:	Y co-ord:	Ground level:
-----------	-----------	---------------

[illegible]

Plans:	Sections:	B&W photographs:	Colour trans:	Digital photographs:
				11 + 12

[illegible]

Object nos:	Sample nos.
-------------	-------------


Recorded by: _____ Date: _____

Checked by:	Date:
-------------	-------


☐ Continued on reverse

Sketch plan:


Add north arrow:



Sketch section:



Notes:



Site Code: 104660	Site Name: SEVERN STREET
-------------------	--------------------------

Site Sub-division: TP 4	Trench no: TP 4
-------------------------	-----------------

Machined <input type="checkbox"/>	Hand dug <input checked="" type="checkbox"/>	Length (m): 0.4	Width (m): 0.3	Thickness/depth (m): 1.2
-----------------------------------	----------------------------------------------	-----------------	----------------	--------------------------

X co-ord:	Y co-ord:	Ground level:
-----------	-----------	---------------

Context number	Context type	Fill of/ filled with	Interpretative category/description	Depth from ground surface (m)
----------------	--------------	----------------------	-------------------------------------	-------------------------------

IDENTICAL TO TP 2	
-------------------	--

--	--	--	--	--

--	--	--	--	--

--	--	--	--	--

--	--	--	--	--

--	--	--	--	--

--	--	--	--	--

--	--	--	--	--

Plans:	Sections:	B&W photographs:	Colour trans:	Digital photographs:
--------	-----------	------------------	---------------	----------------------

Plans:	Sections:	B&V photographs:	Colour trans.	Digital photographs:
				

/	/	/	/	403

--	--	--	--	--


Context:	Pottery	Animal bone	Worked flint	Burnt flint	Fired clay	CBM	Slag	Metal object	Marine shell	Stone	Other (specify)
----------	---------	-------------	--------------	-------------	------------	-----	------	--------------	--------------	-------	-----------------

[illegible][illegible][illegible][illegible]

Object nos.	Sample nos.

Recorded by: <i>Ant</i>	Date: <i>6/6/14</i>	Checked by:	Date:
-------------------------	---------------------	-------------	-------

Sketch plan:



Add north arrow:

Sketch section:

--	--

Notes:

Site Code: 104660	Site Name: SEVERN STREET
-------------------	--------------------------

Site Sub-division: TP 5	Trench no: TP 5
-------------------------	-----------------

Machined <input type="checkbox"/> Hand dug <input checked="" type="checkbox"/>	Length (m): 0.30	Width (m): 0.3	Thickness/depth (m): 1.2
--------------------------------------------------------------------------------	------------------	----------------	--------------------------

X co-ord:	Y co-ord:	Ground level:
-----------	-----------	---------------

Context number	Context type	Fill of/ filled with	Interpretative category/description	Depth from ground surface (m)
----------------	--------------	----------------------	-------------------------------------	-------------------------------

IDENTICAL TO TP 2	
-------------------	--

--	--	--	--	--

--	--	--	--	--

--	--	--	--	--

--	--	--	--	--

--	--	--	--	--

	9			

--	--	--	--	--

[illegible]

Plans:	Sections:	B&W photographs:	Colour trans:	Digital photographs:

/	/	/	/	9ES

--	--	--	--	--

Context:	Pottery	Animal bone	Worked flint	Burnt flint	Fired clay	CBM	Slag	Metal object	Marine shell	Stone	Other (specify)
----------	---------	-------------	--------------	-------------	------------	-----	------	--------------	--------------	-------	-----------------

[illegible][illegible][illegible][illegible]

Object nos.	Sample nos.
-------------	-------------

Recorded by: <i>AWT</i>	Date: <i>6/6/14</i>	Checked by:	Date:
-------------------------	---------------------	-------------	-------

☐ Continued on reverse