

Fig. 1 Site location (1:50,000)

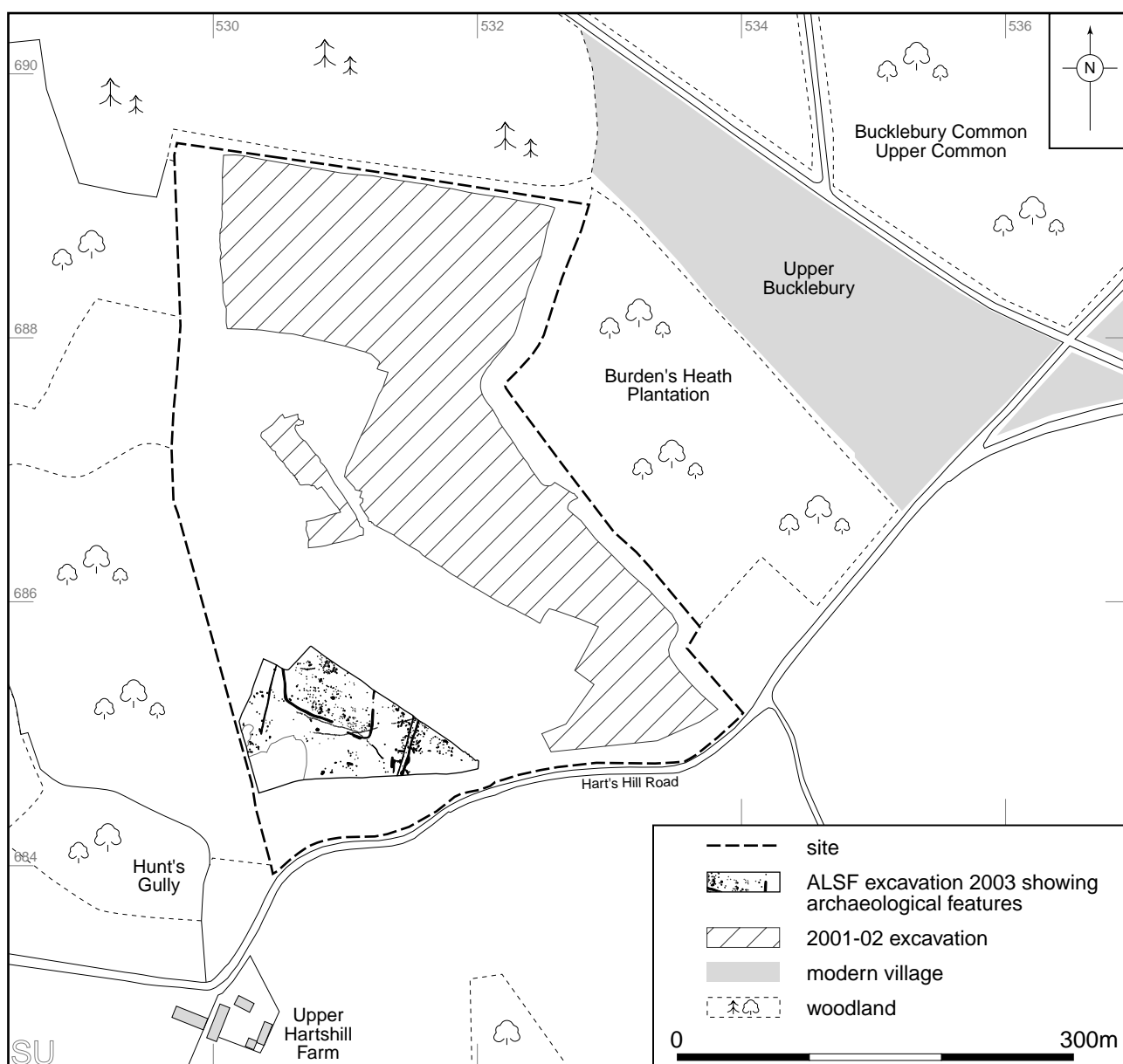


Fig. 2 Location of excavations, 2001-03 (1:5000)

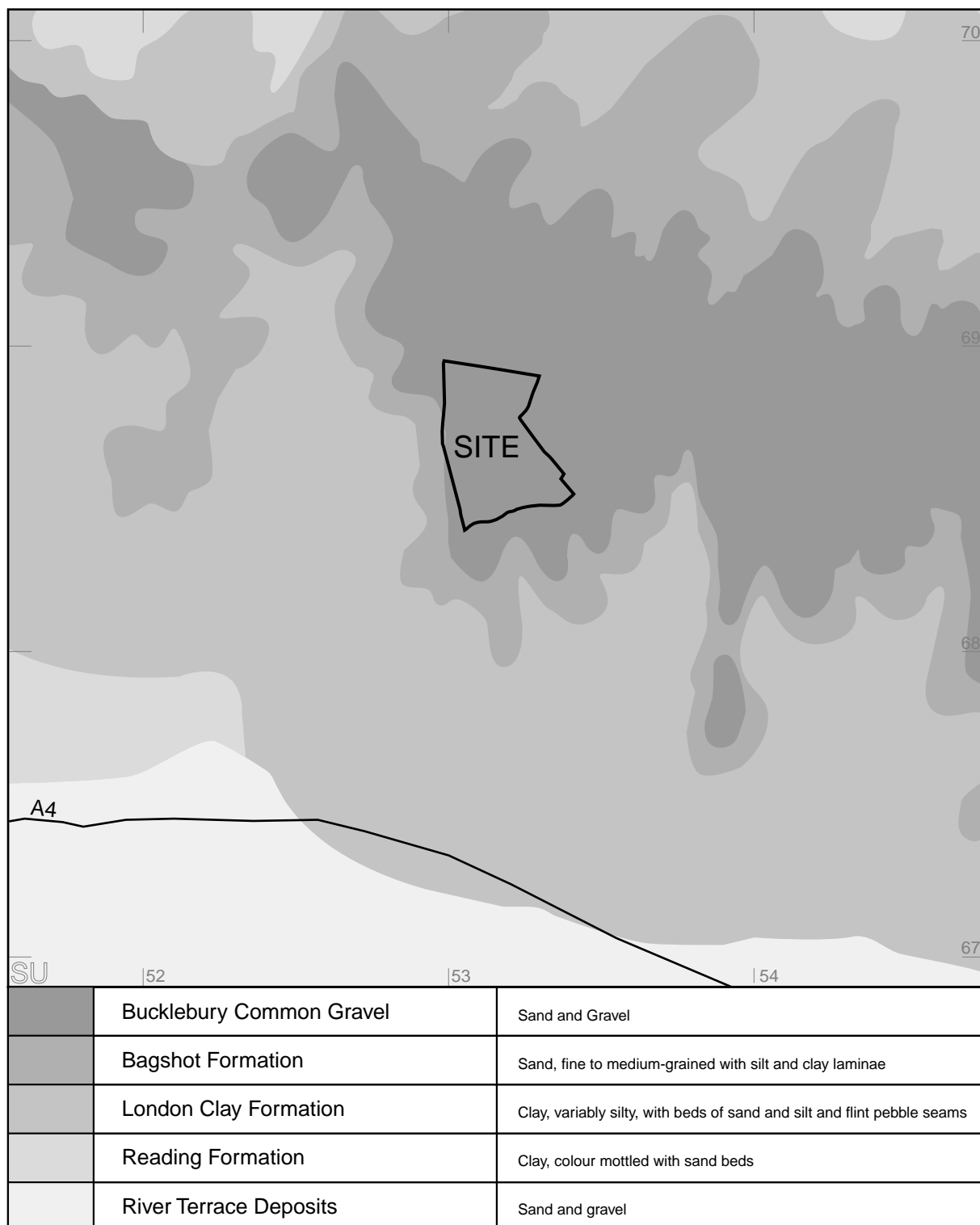


Fig. 3 The local geology - *descriptions from BGS Sheet 268 (1:20,000)*

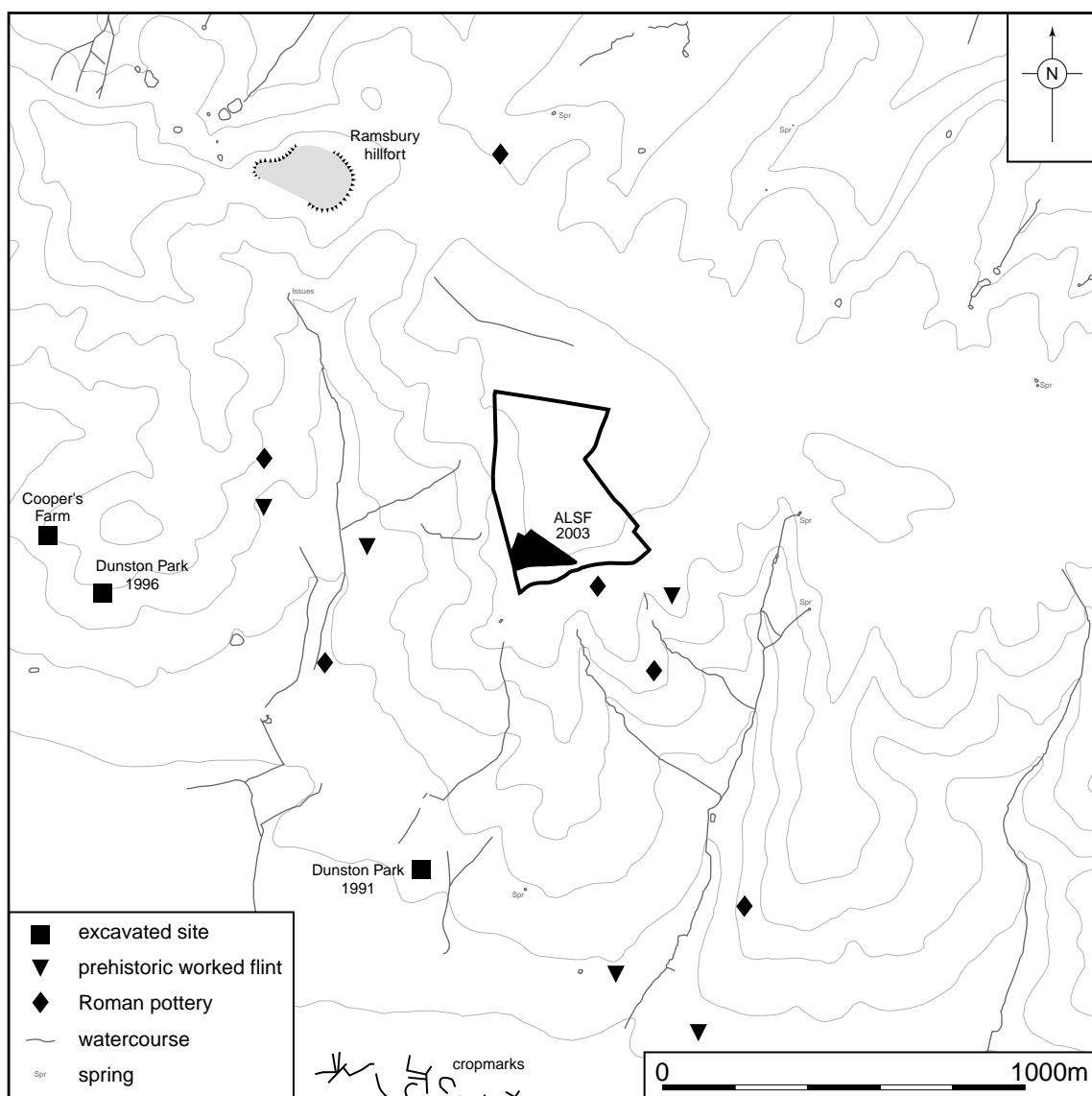


Fig. 4 Topographic location of site, showing archaeological sites and findspots in the local area (after Fitzpatrick 1995. Fig. 29) (1:20,000)

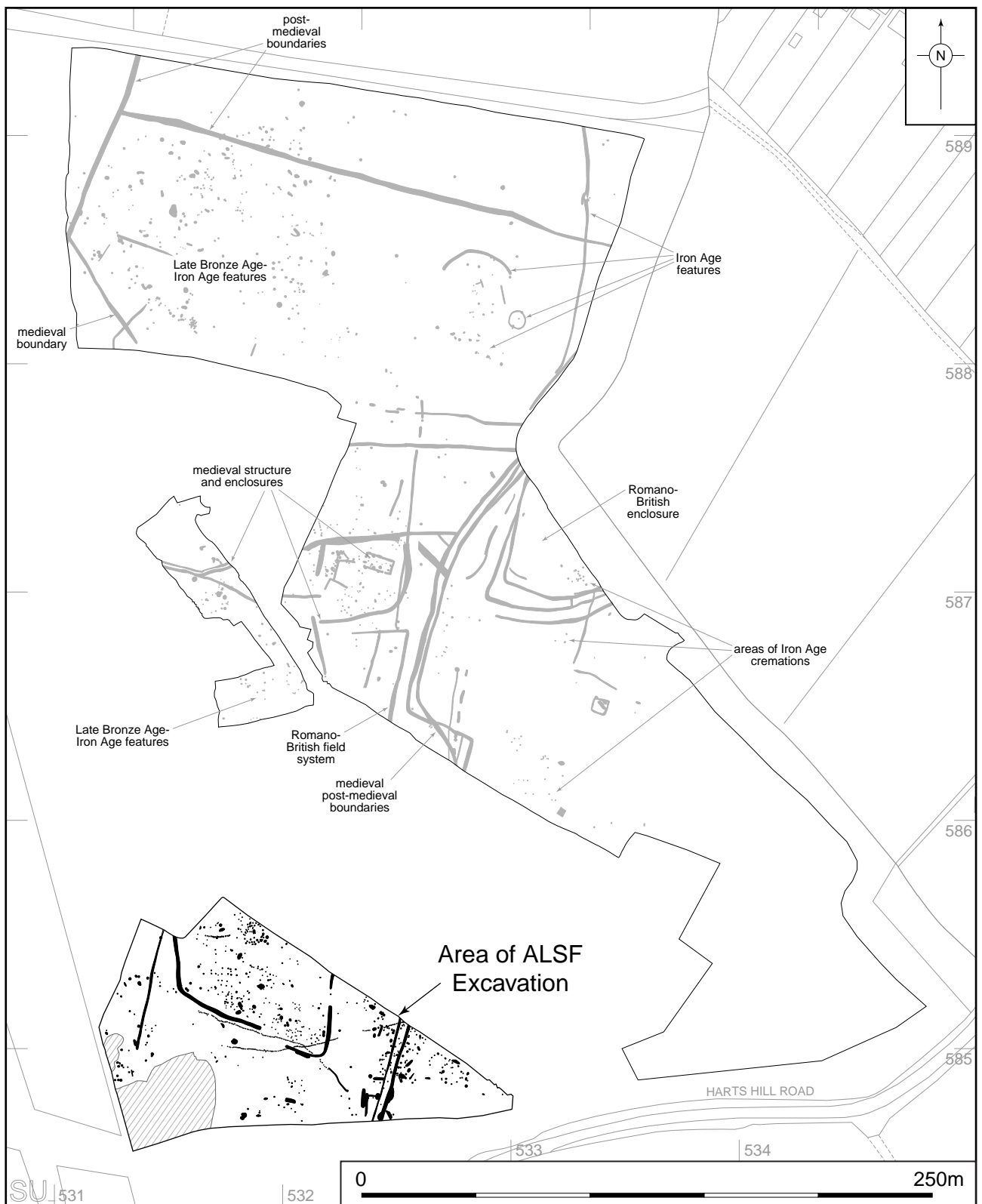


Fig. 5 ALSF excavation area 2003 and features excavated in 2001-02 (1:2500)



Fig. 6 Plan of all archaeological features (1:1000)

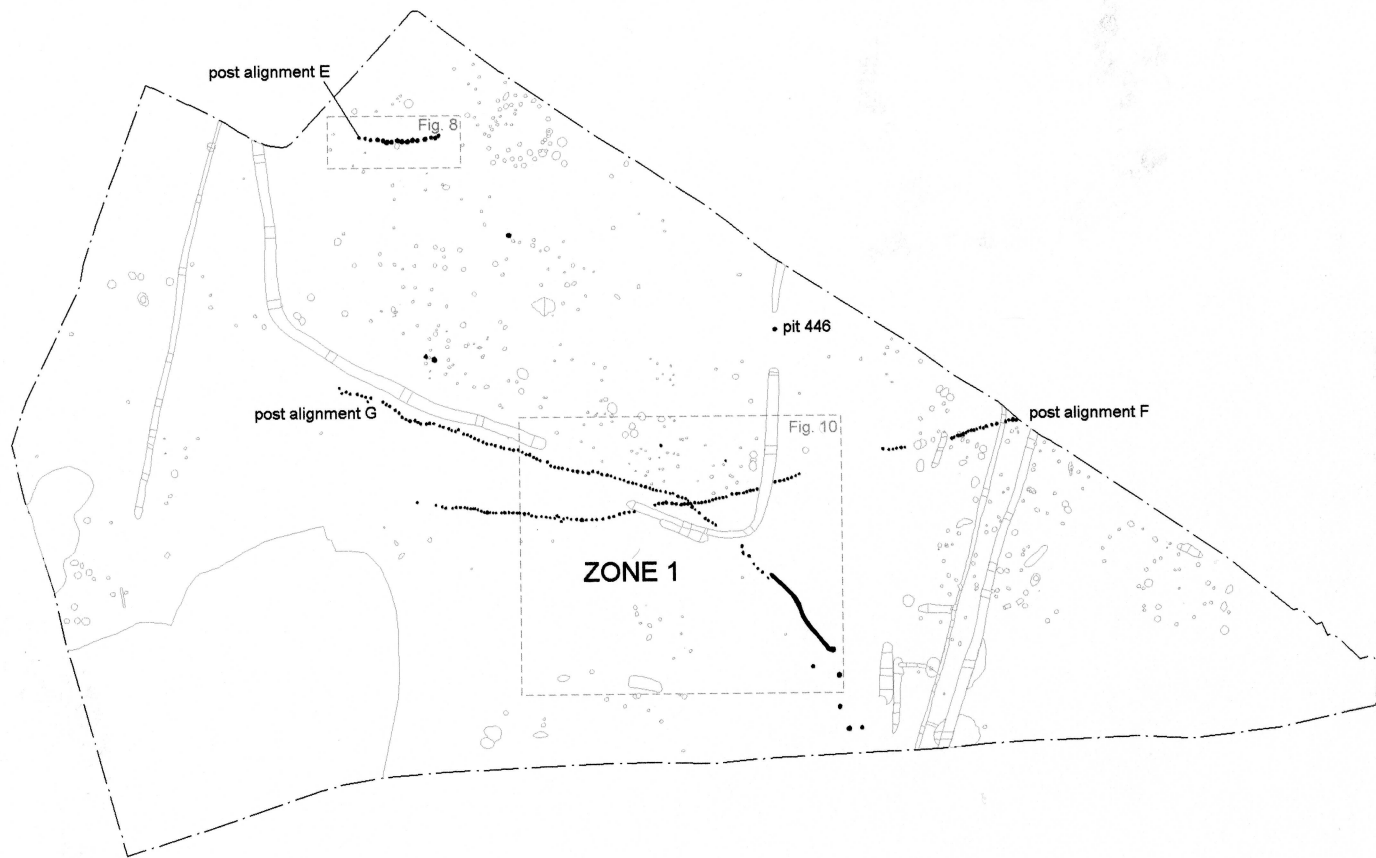


Fig. 7 LBA; phase 1 plan (1:1000)

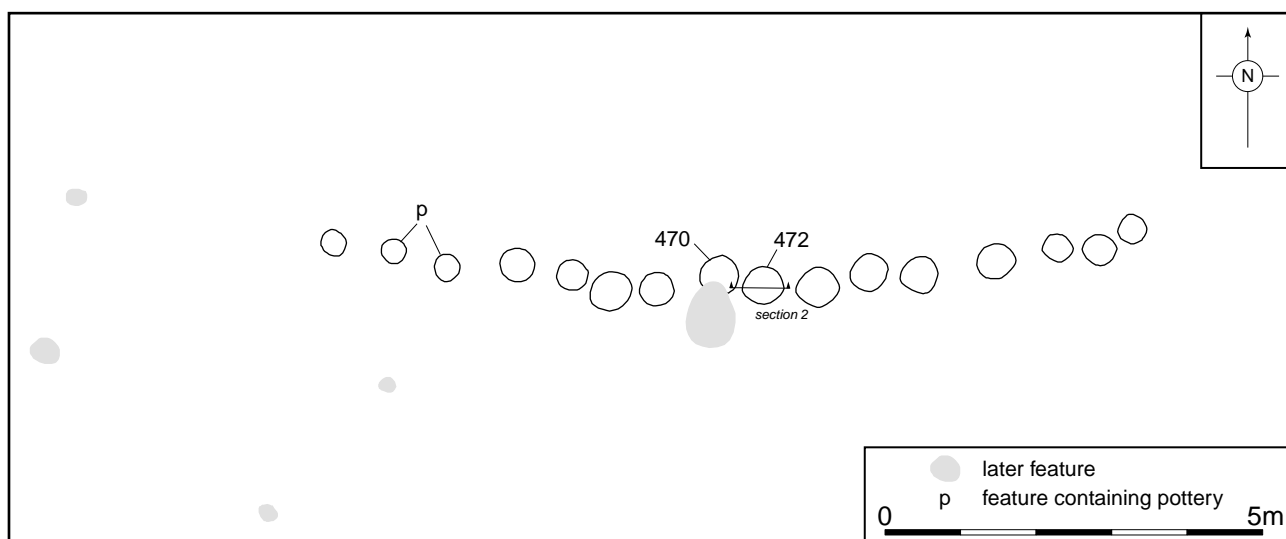


Fig. 8 Plan of post alignment E (1:100)



Fig. 9 Post alignment E, looking west (1m scales)

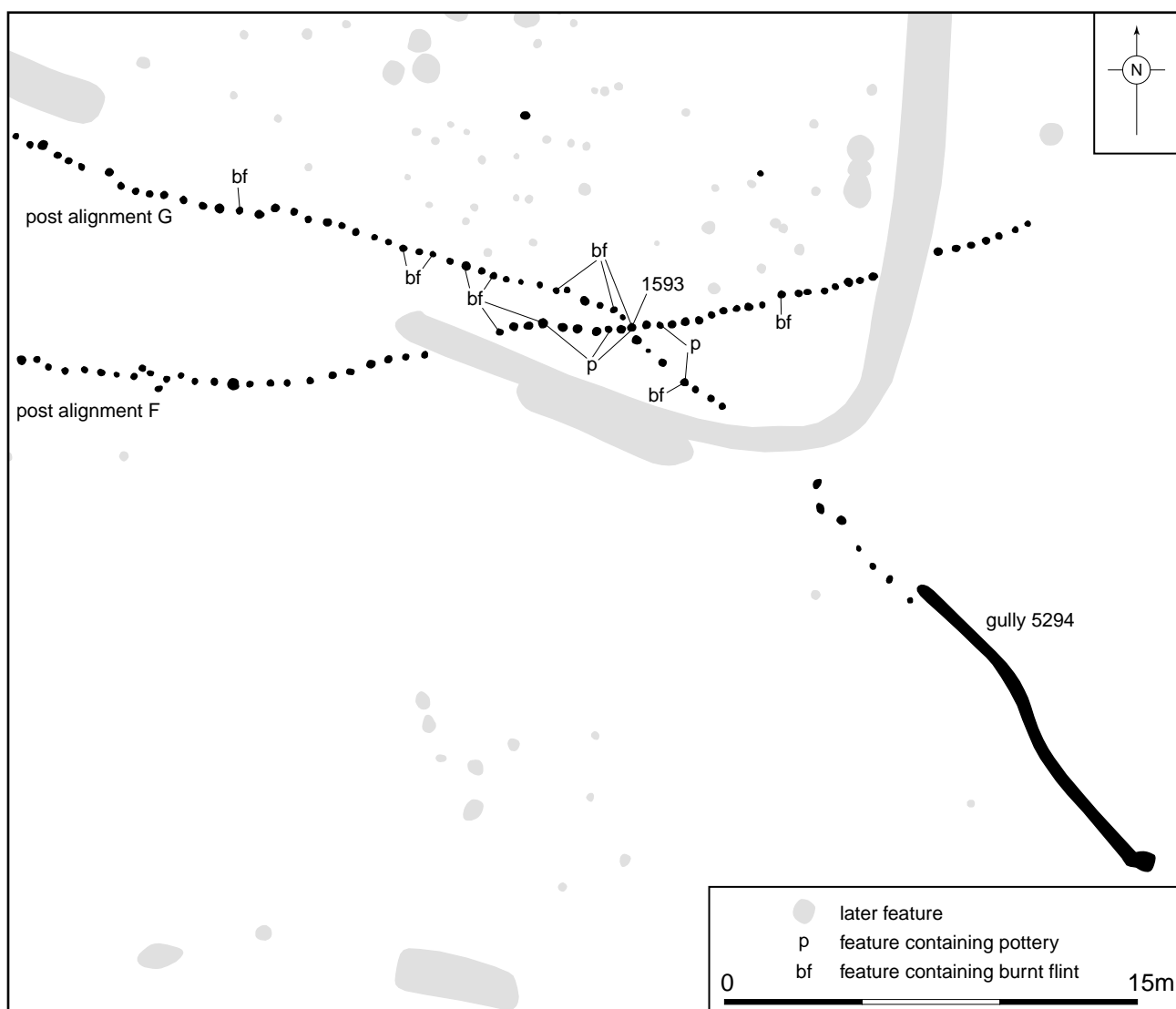


Fig. 10 Plan of the intersection of post alignments F and G (1:250)




Fig. 11 Post alignment F, looking east
(every fourth posthole marked with a cane)




Fig. 12 Post alignment G, looking south-east
(every fourth posthole marked with a cane)




Fig. 13 Cremation 446, looking west (0.2m scale)



Fig. 14 Period 2, Zones 2 & 3 (LBA) features (1:1000)

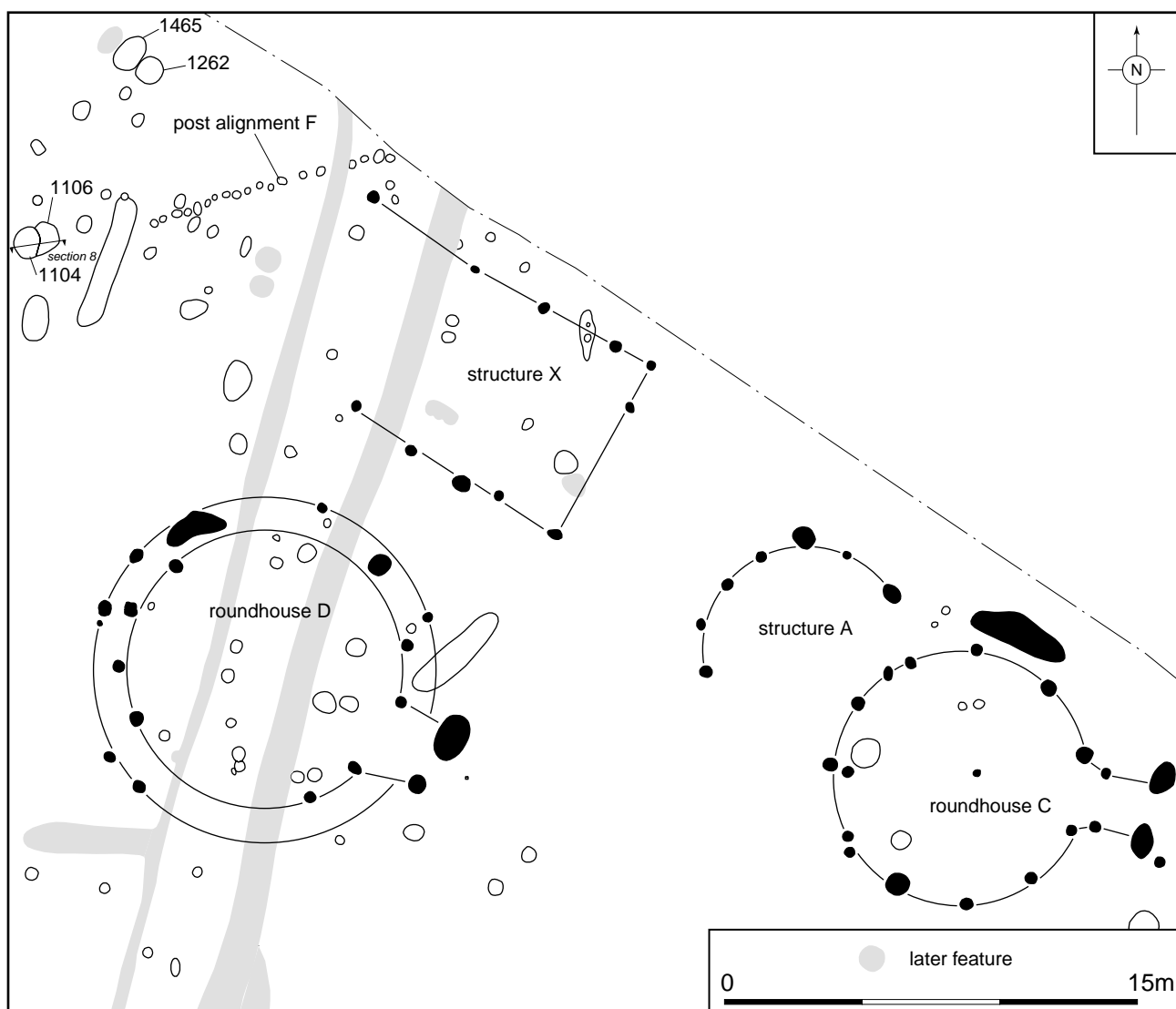


Fig. 15 Zone 2, LBA structures and associated activity at eastern end of site (1:250)

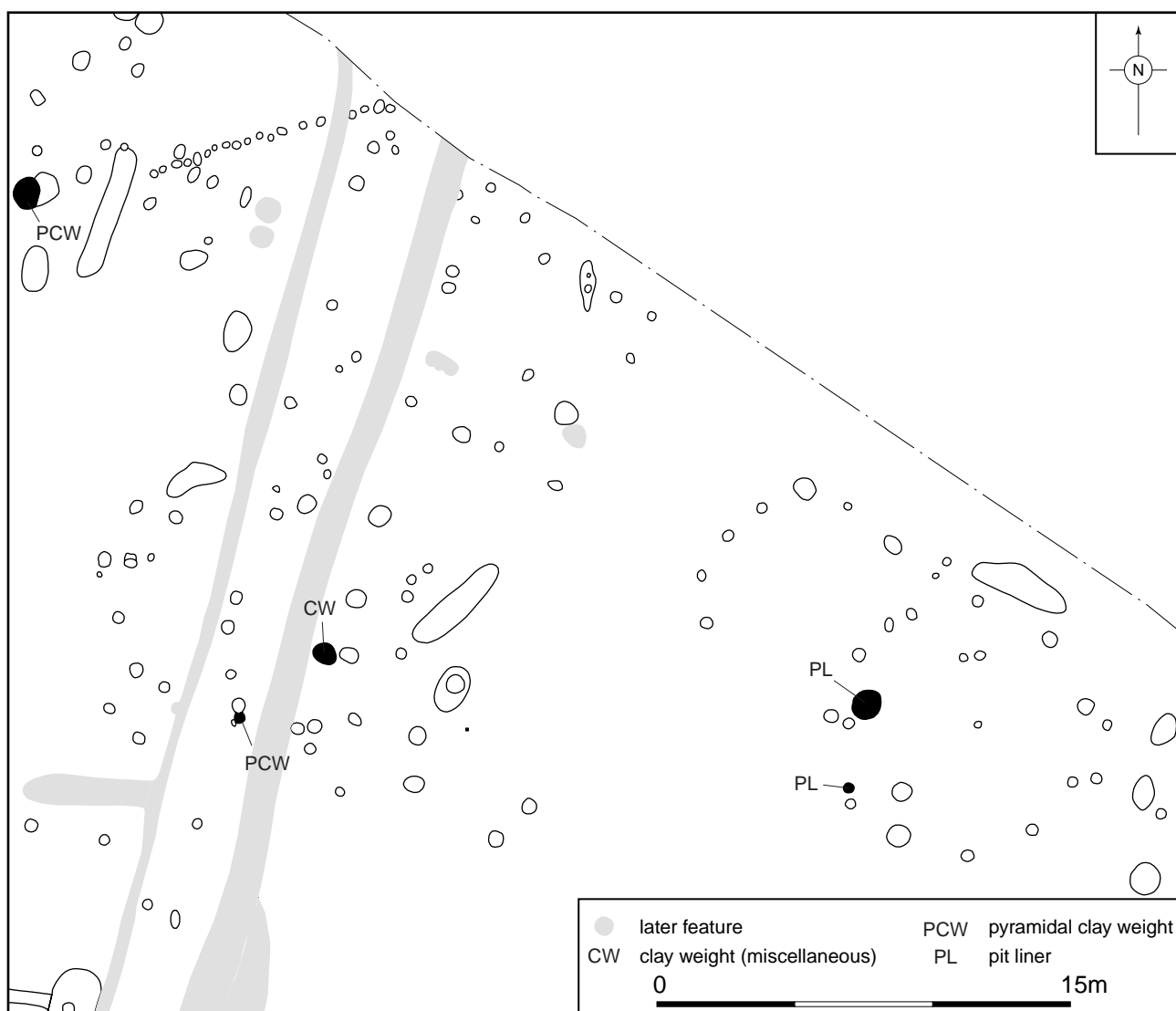


Fig. 16 Distribution of LBA fired clay artefacts (1:250)

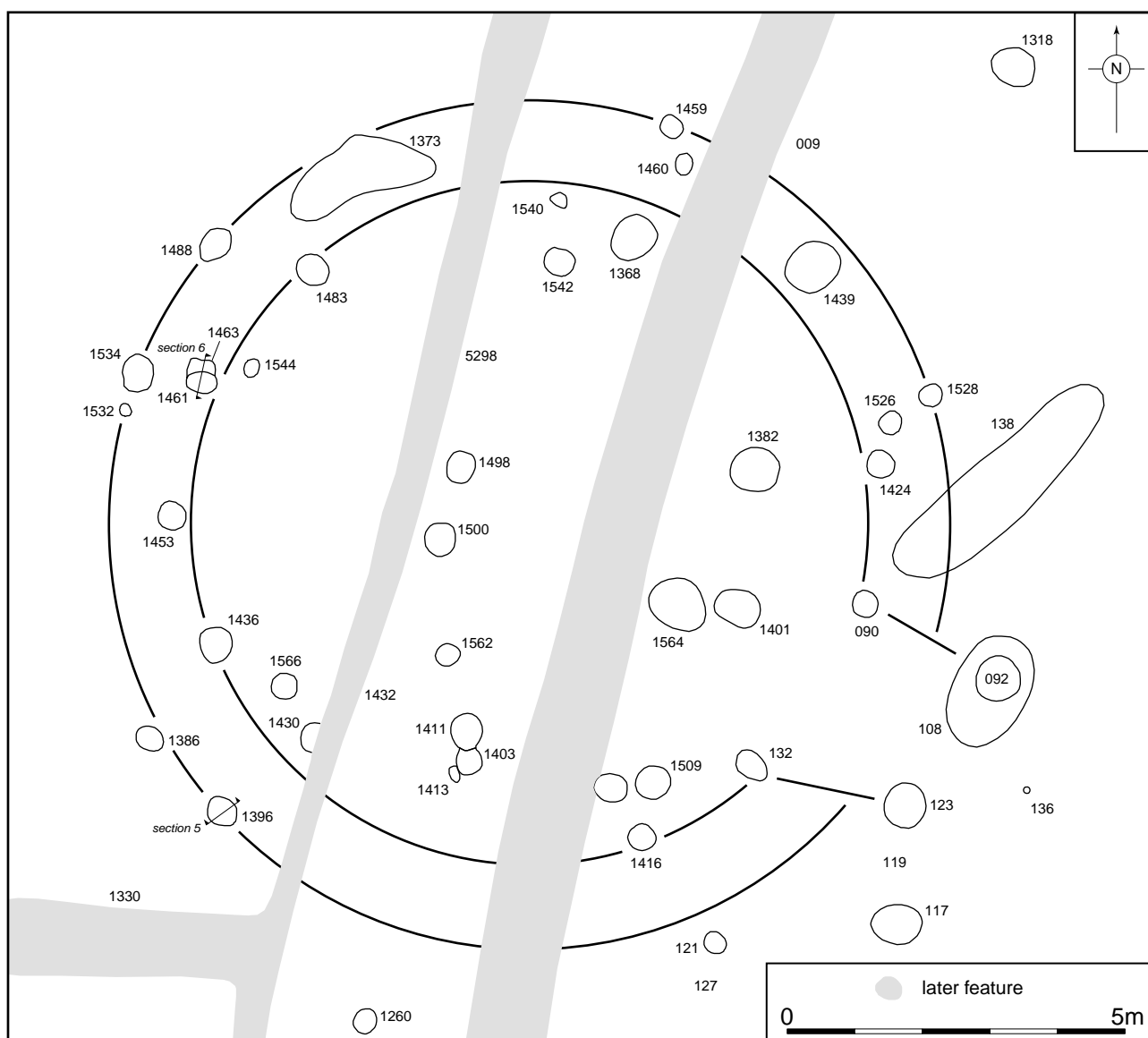


Fig. 18 Roundhouse D (1:100)



Fig. 19 Roundhouse C, looking west (2m scales)




Fig. 20 Roundhouse D, looking south-east (2m scales)



Fig. 21 Roundhouse D, looking north-west (2m scales)



Fig. 22 Posthole 1241 and associated pottery deposit under excavation

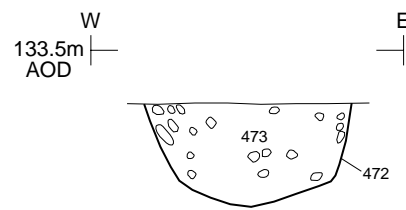


Fig. 23 Zone 3, LBA activity at western end of site (1:250)

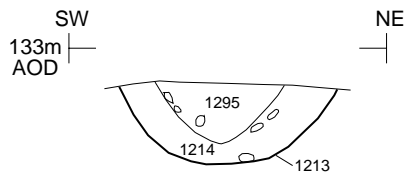
Section 1: pit 446



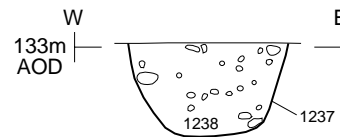
Section 2: posthole 472



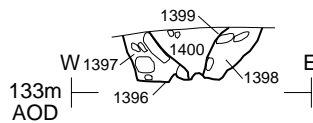
Section 3: posthole 1213



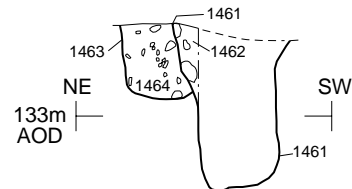
Section 4: posthole 1237



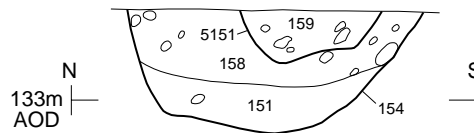
Section 5: posthole 1396



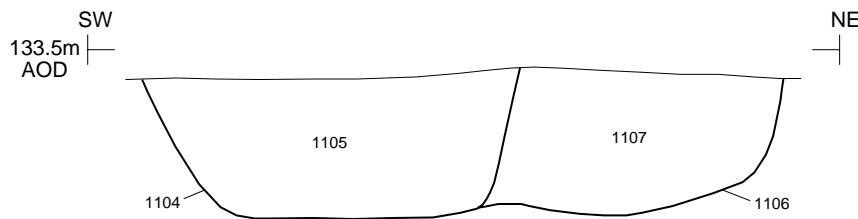
Section 6: postholes 1461 and 1463



Section 7: pit 154 and posthole 5151



Section 8: pits 1104 and 1106



Section 9: pits 086 and 1715

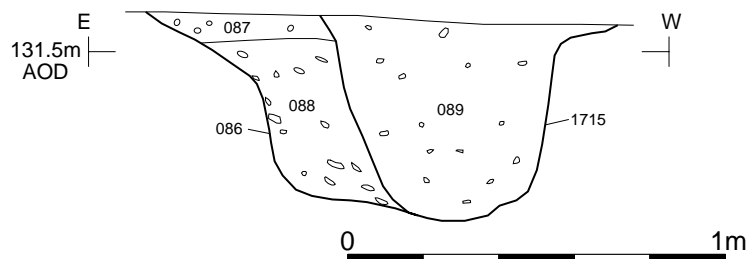


Fig. 24 Sections of M/LBA and LBA features (1:20)

Fig. 26



Fig. 25 EIA phase plan (1:1000)

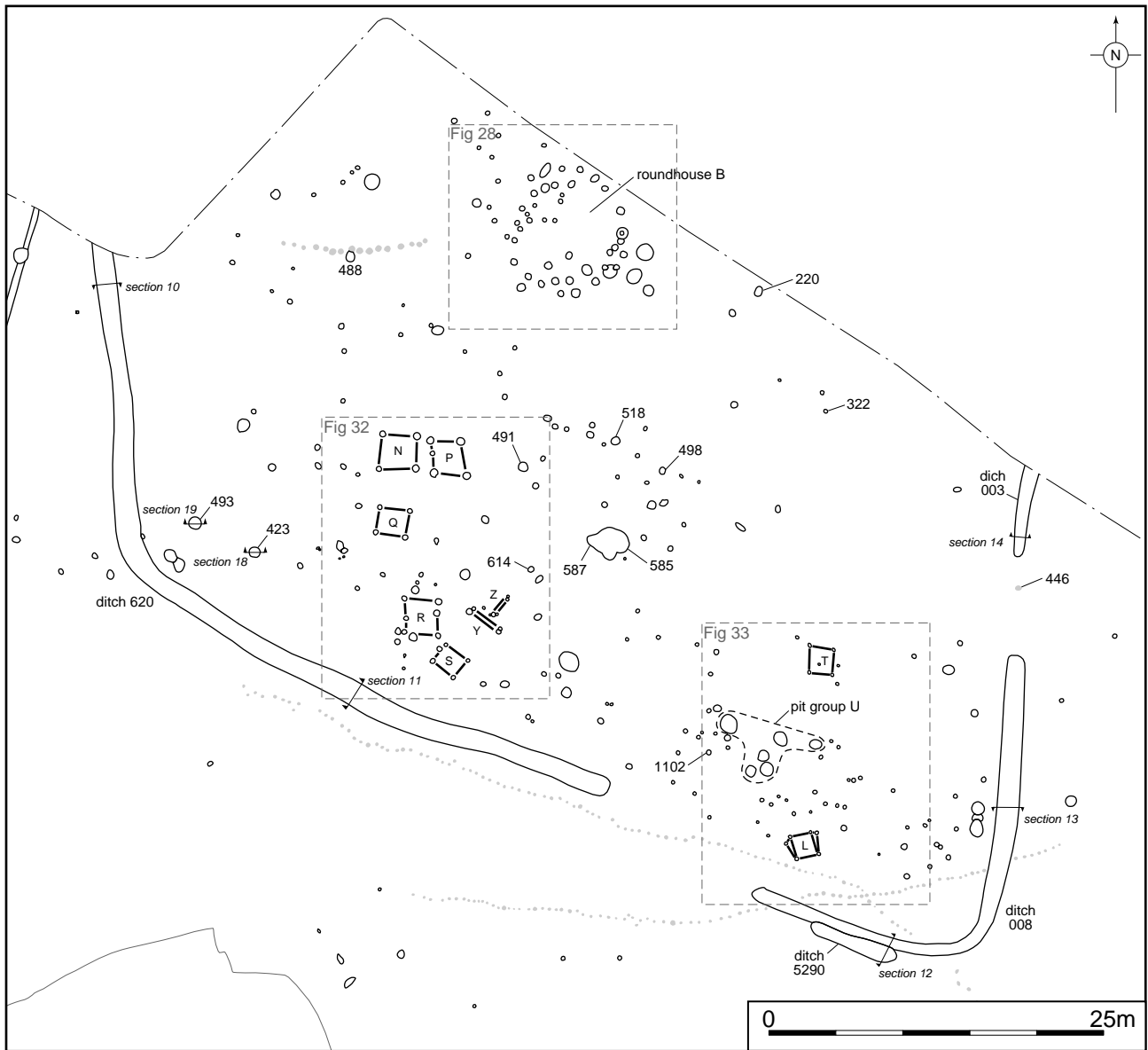


Fig. 26 EIA enclosure; all features (1:500)

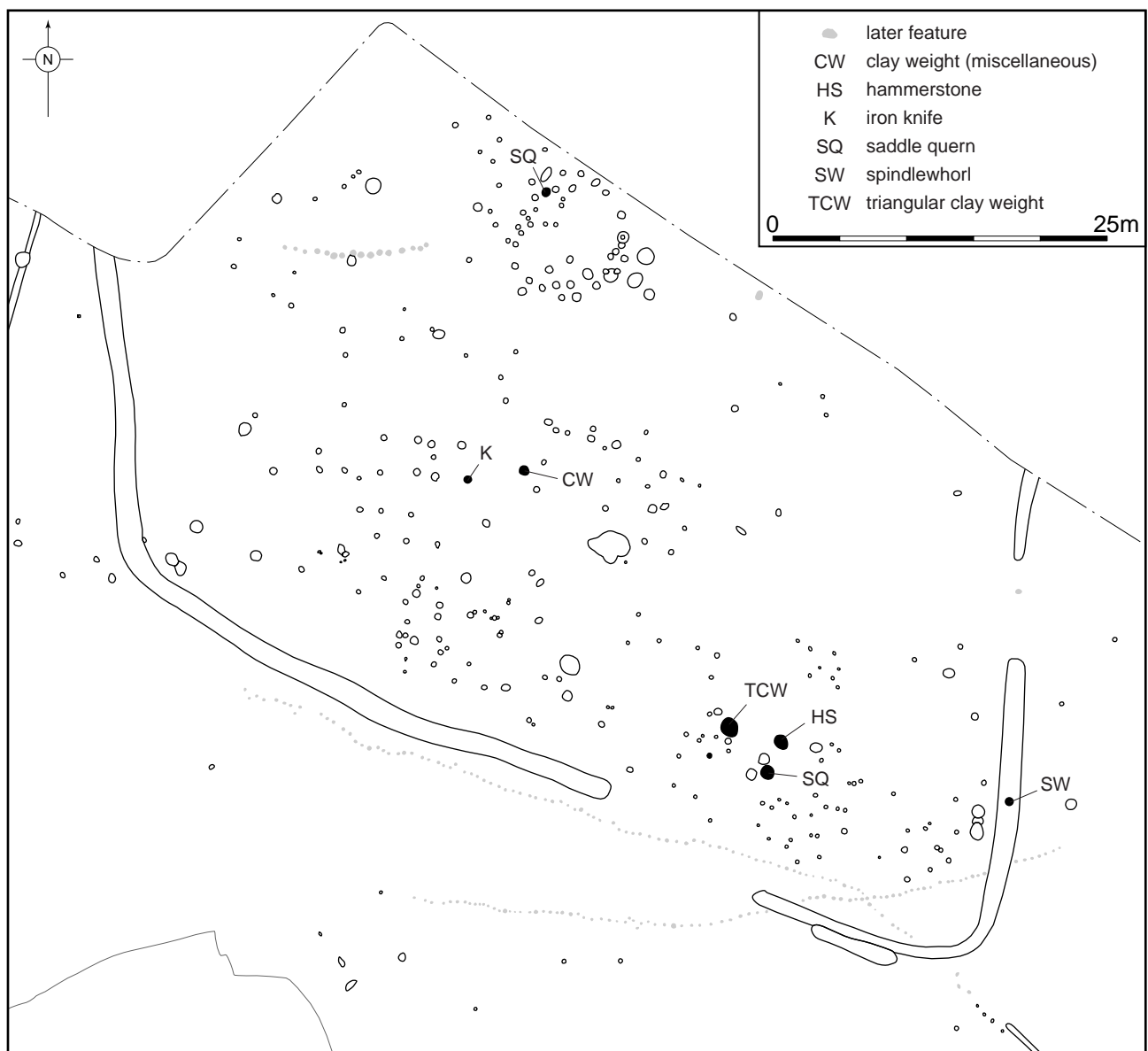


Fig. 27 Distribution of EIA fired clay, worked stone and iron artefacts (1:500)

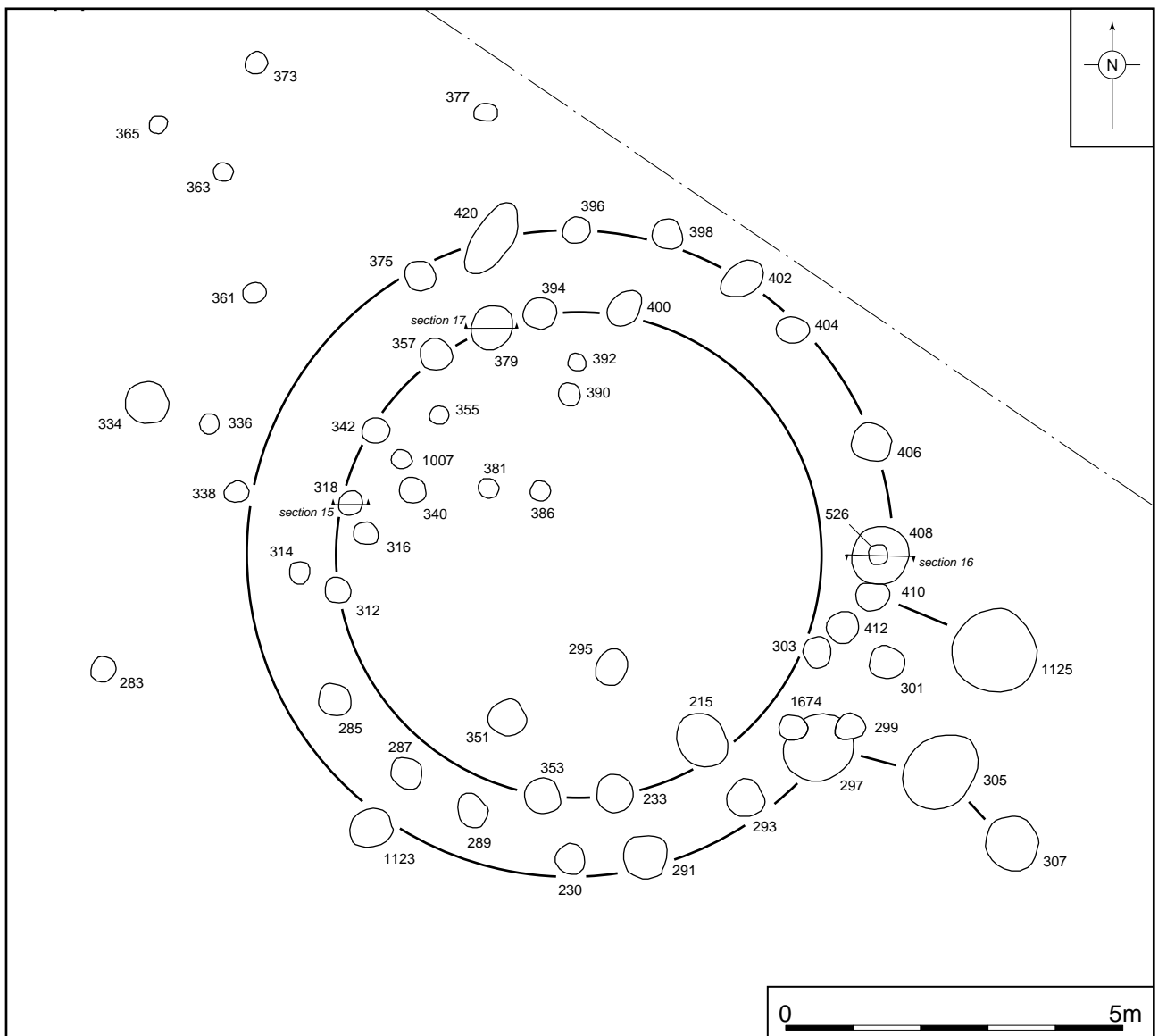


Fig. 28 Roundhouse B (1:100)



Fig. 29 Roundhouse B, looking south-east (2m scales)



Fig. 30 Roundhouse B, looking north-west



Fig. 31 Pit 379, containing saddle quern with
overlying section of clay lining (1m scale)

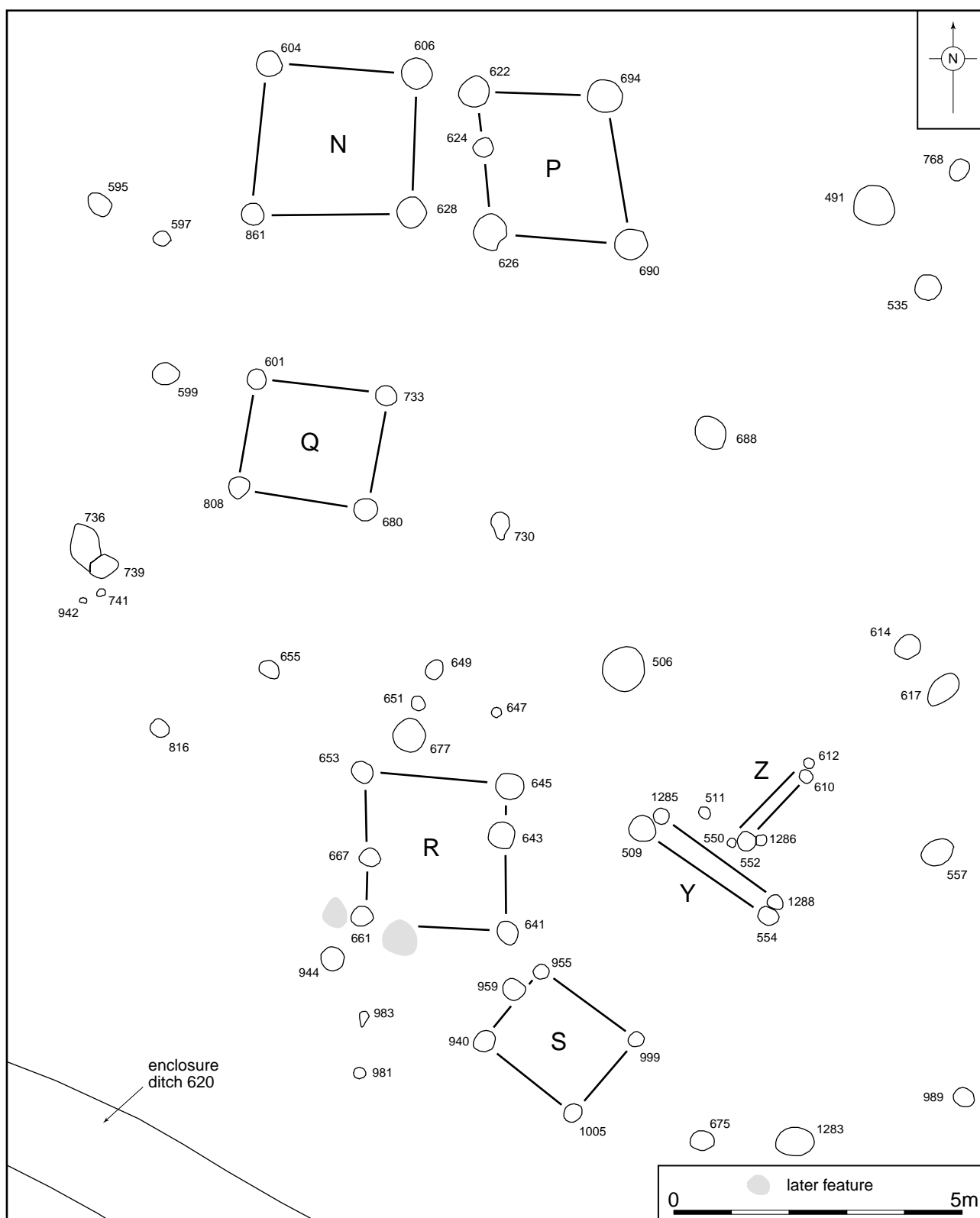


Fig 32 Post-built structures N, P, Q, R, S, Y & Z (1:100)

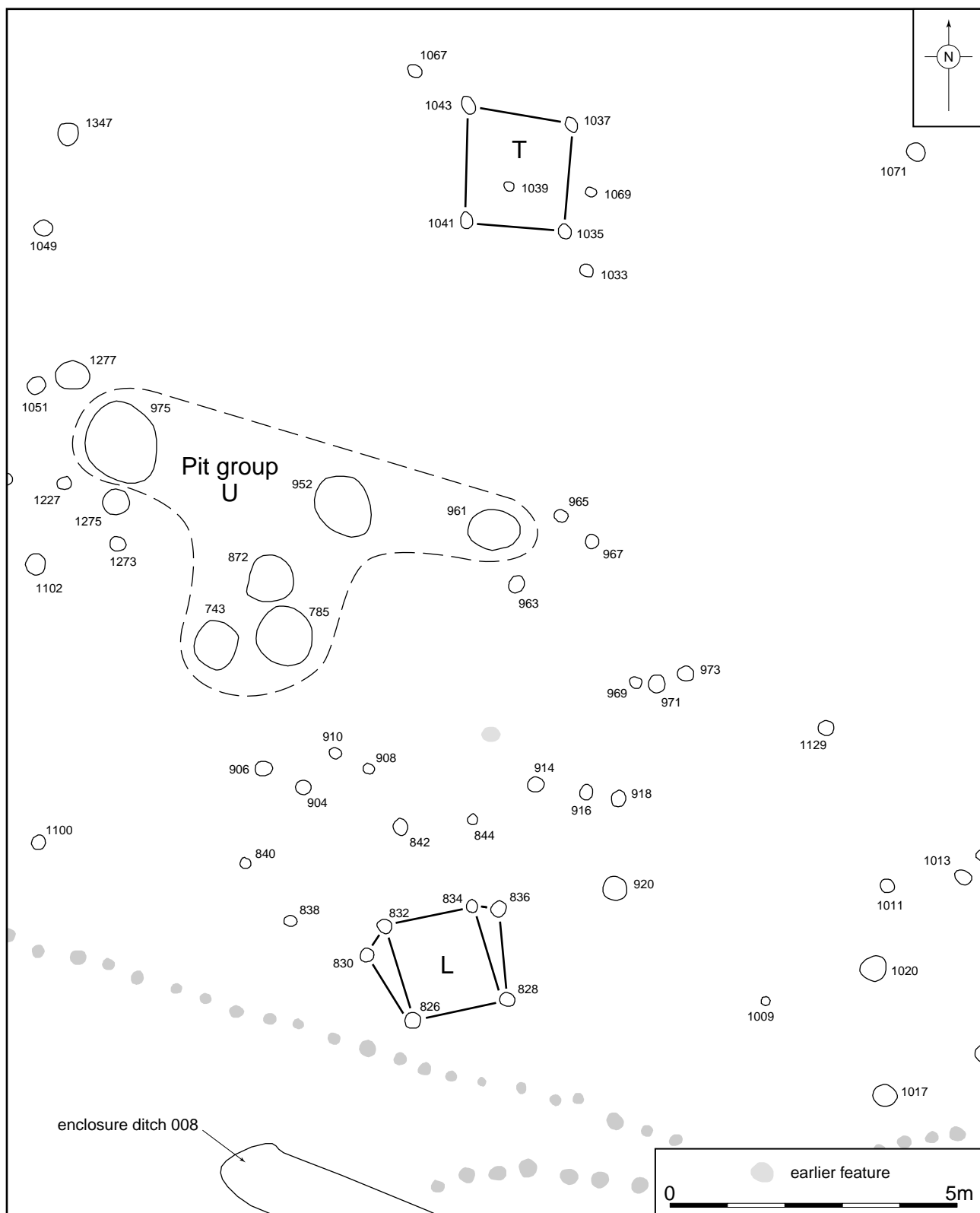


Fig. 33 Post-built structures T and L, and pit group U (1:100)




Fig. 34 Enclosure ditch 620, looking south-east (1m scale)




Fig. 35 Enclosure ditch 008 and terminus of ditch 5290, looking west (2m scale)




Fig. 36 Terminus of enclosure ditch 003, looking north (1m scales)



Fig. 37 Post-built structures N and P, looking west (1m scales)




Fig. 38 Pit 785, looking north, showing saddle quern in section (1m scale)


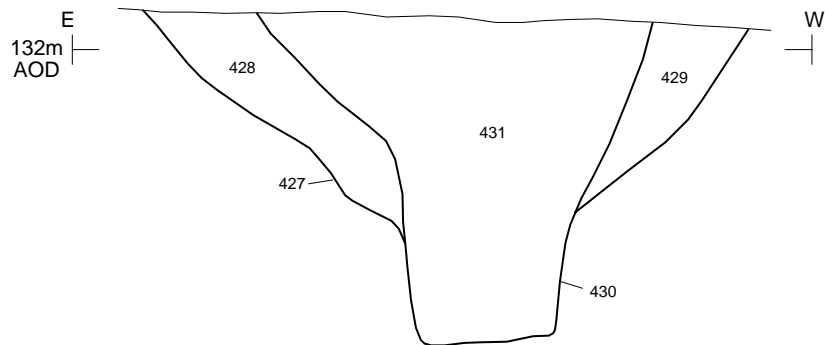
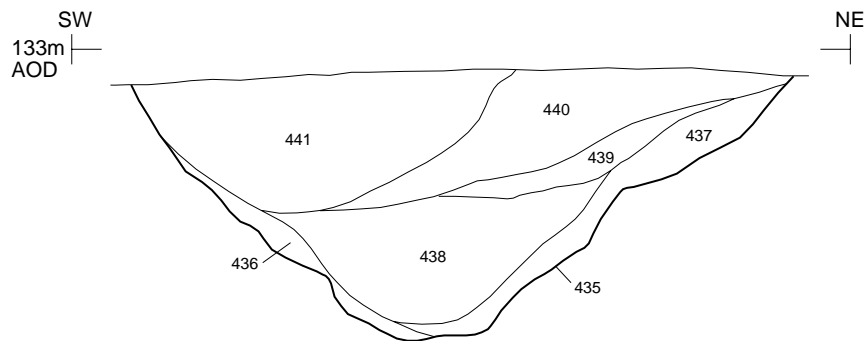


Fig. 39 Pit 423, looking north (0.2m scale)

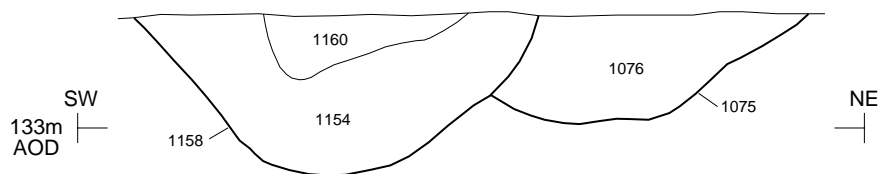
Section 10: enclosure ditch 620



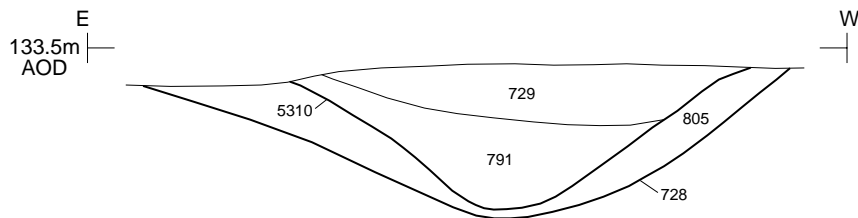
Section 11: enclosure ditch 620



Section 12: enclosure ditch 008 and ditch 5290



Section 13: enclosure ditch 008



Section 14: enclosure ditch 003

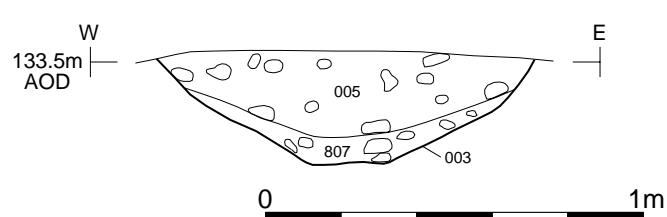
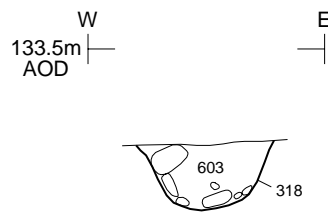
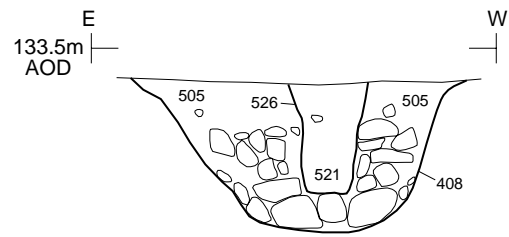


Fig. 40 Sections of EIA ditches (1:20)

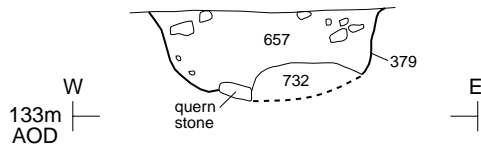
Section 15: posthole 318



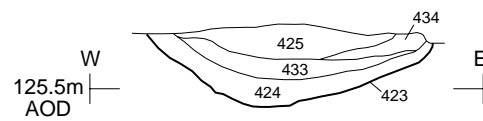
Section 16: post-pit 408



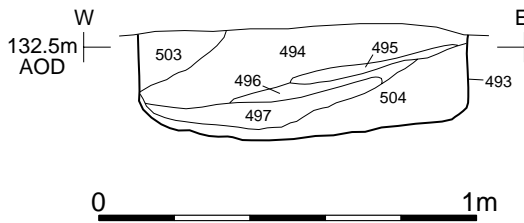
Section 17: posthole 379



Section 18: pit 423



Section 19: pit 493



Section 20: pit 796 and post settings 799, 801 and 803

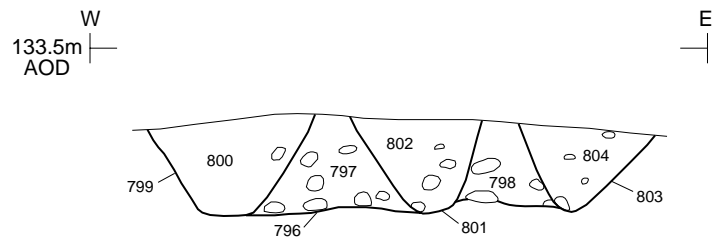


Fig. 41 Sections of EIA features (1:20)

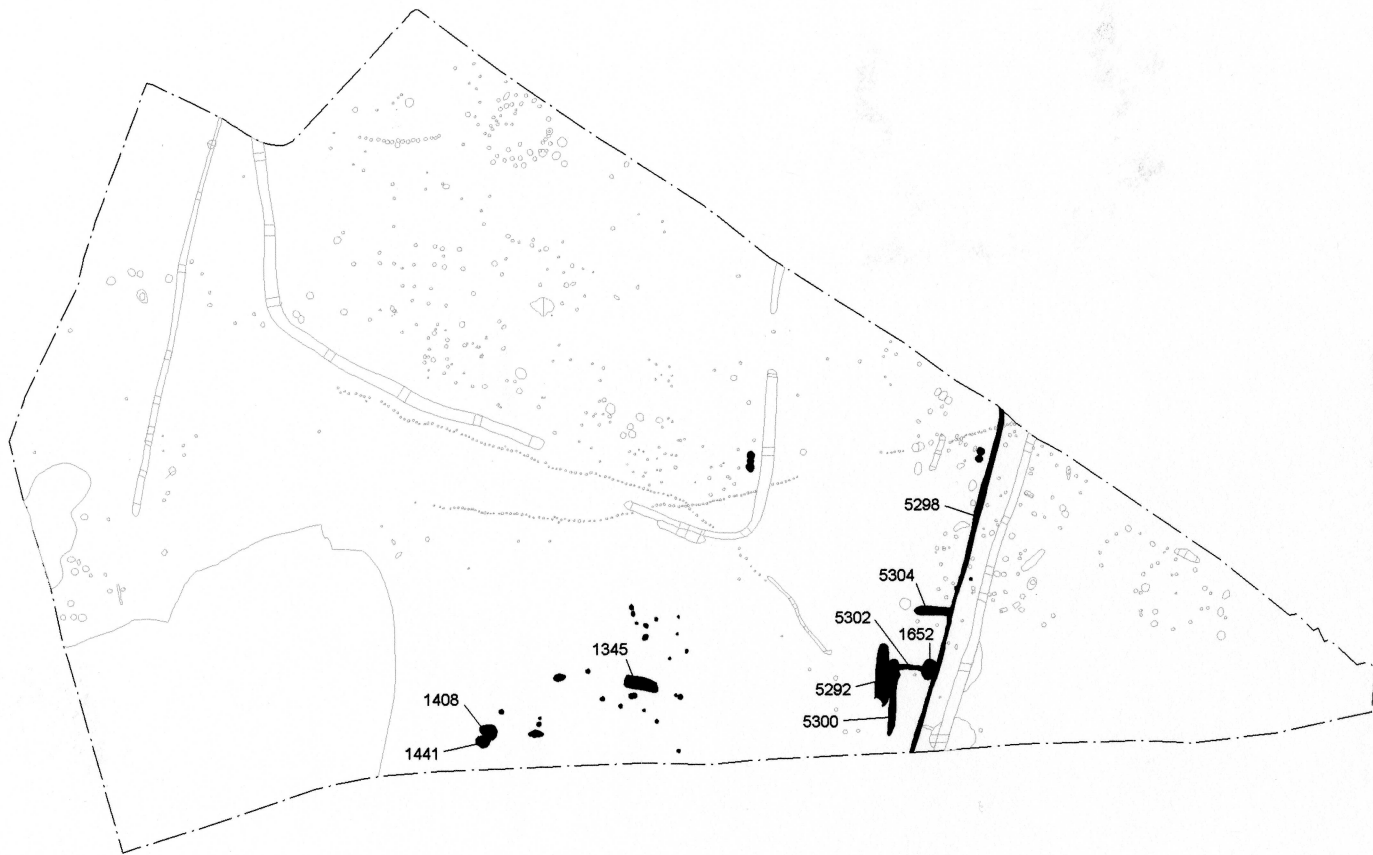
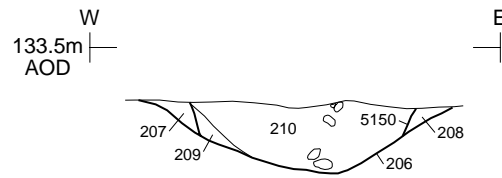
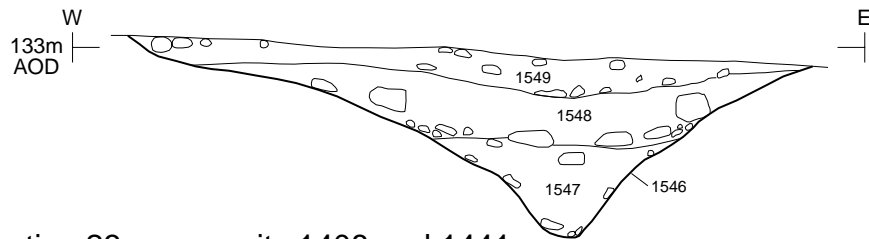


Fig. 42 Romano-British phase plan (1:1000)

Section 21: ditch 5298 and recut 5150



Section 22: ditch 5292



Section 23: quarry pits 1408 and 1441

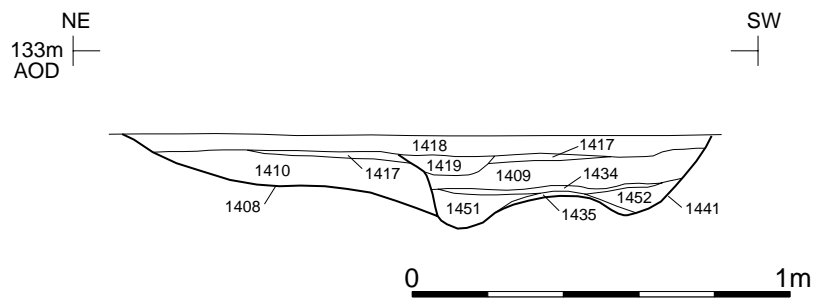


Fig. 43 Sections of Romano-British features (1:20)



Fig. 44 LBA pottery distribution, by weight (1:1000)



Fig. 45 EIA pottery distribution, by weight (1:1000)

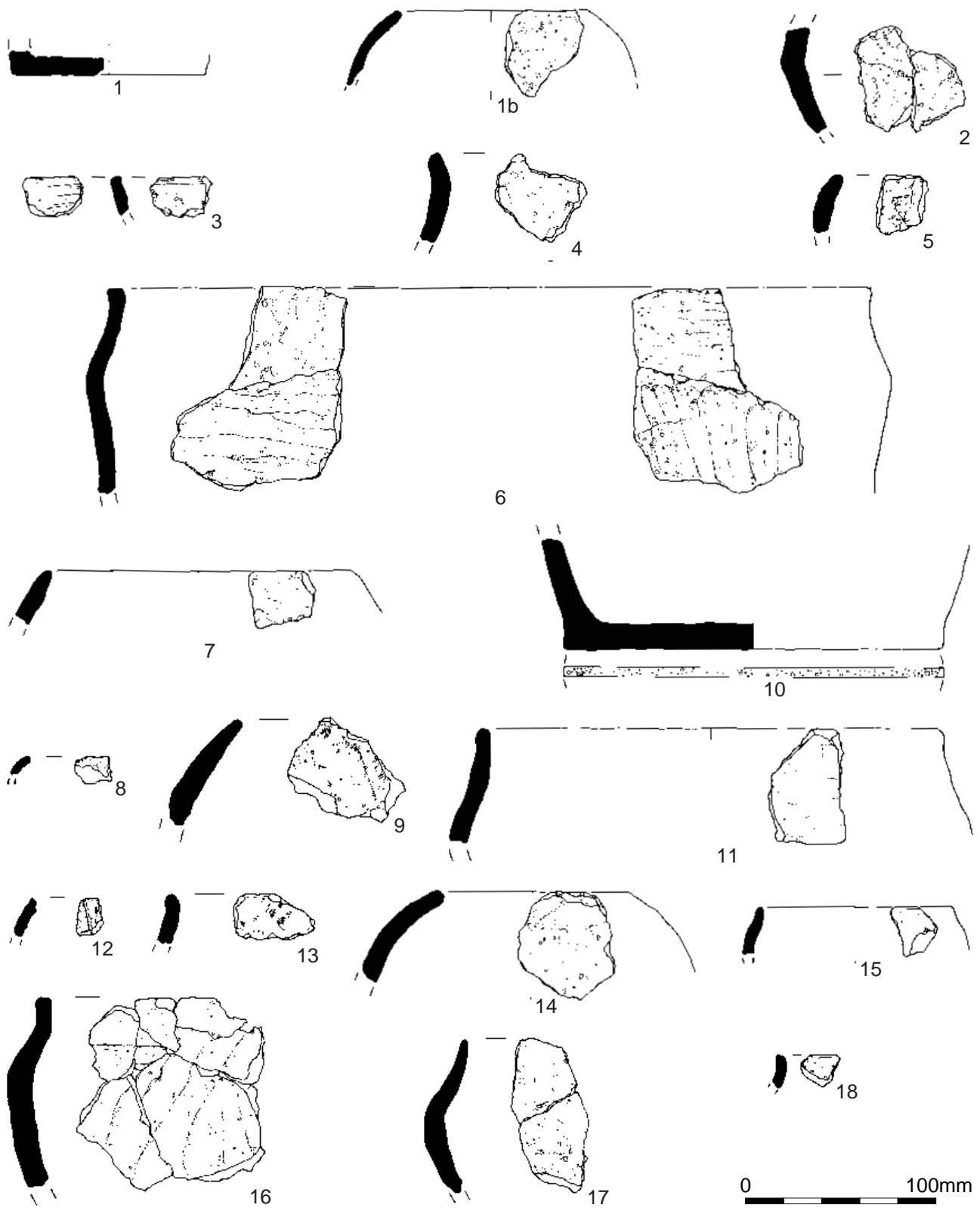


Fig. 46 Late Prehistoric pottery 1-18 (1:3)

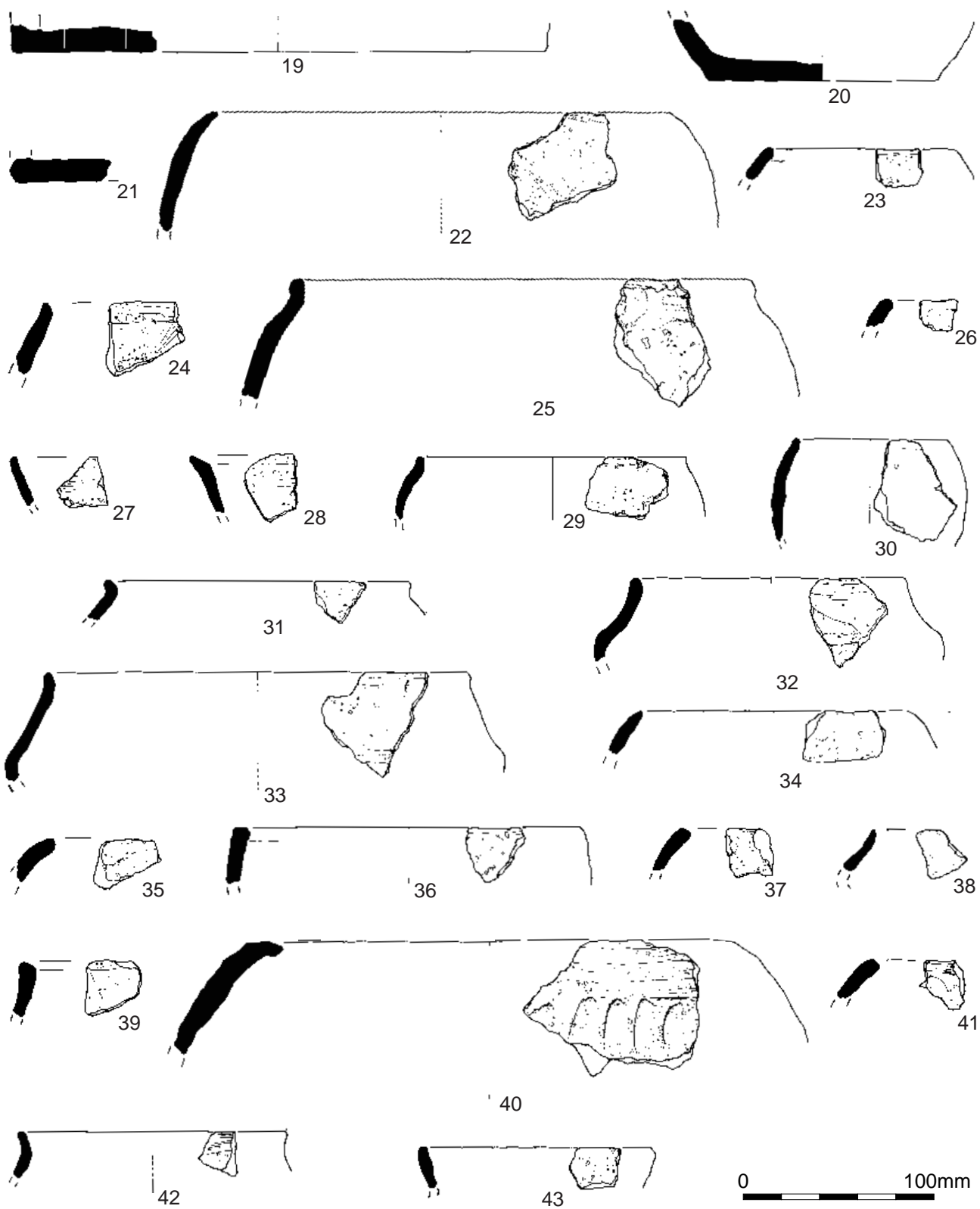


Fig. 47 Late Prehistoric pottery 19-43 (1:3)

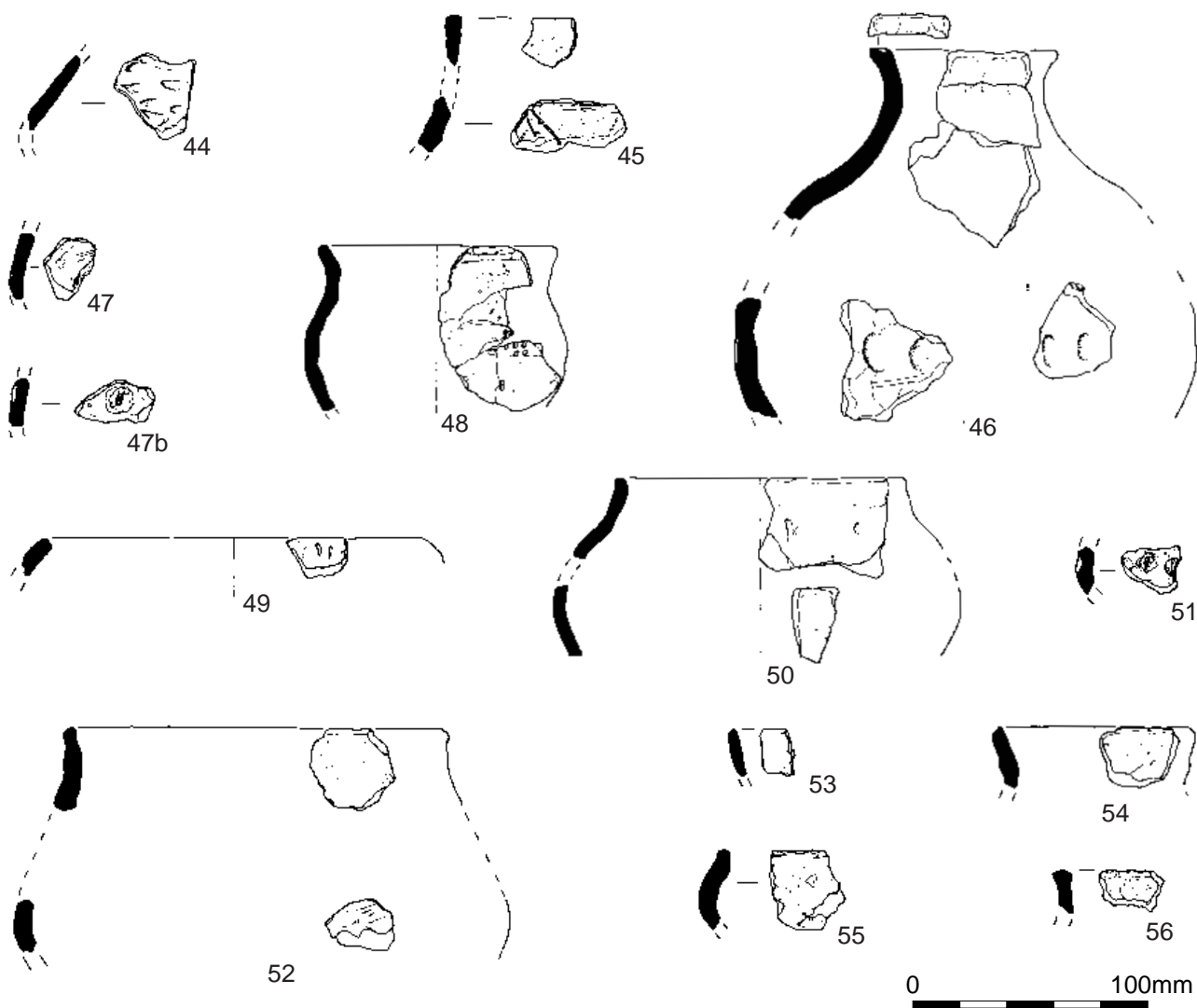


Fig. 48 Late Prehistoric pottery 44-56 (1:3)

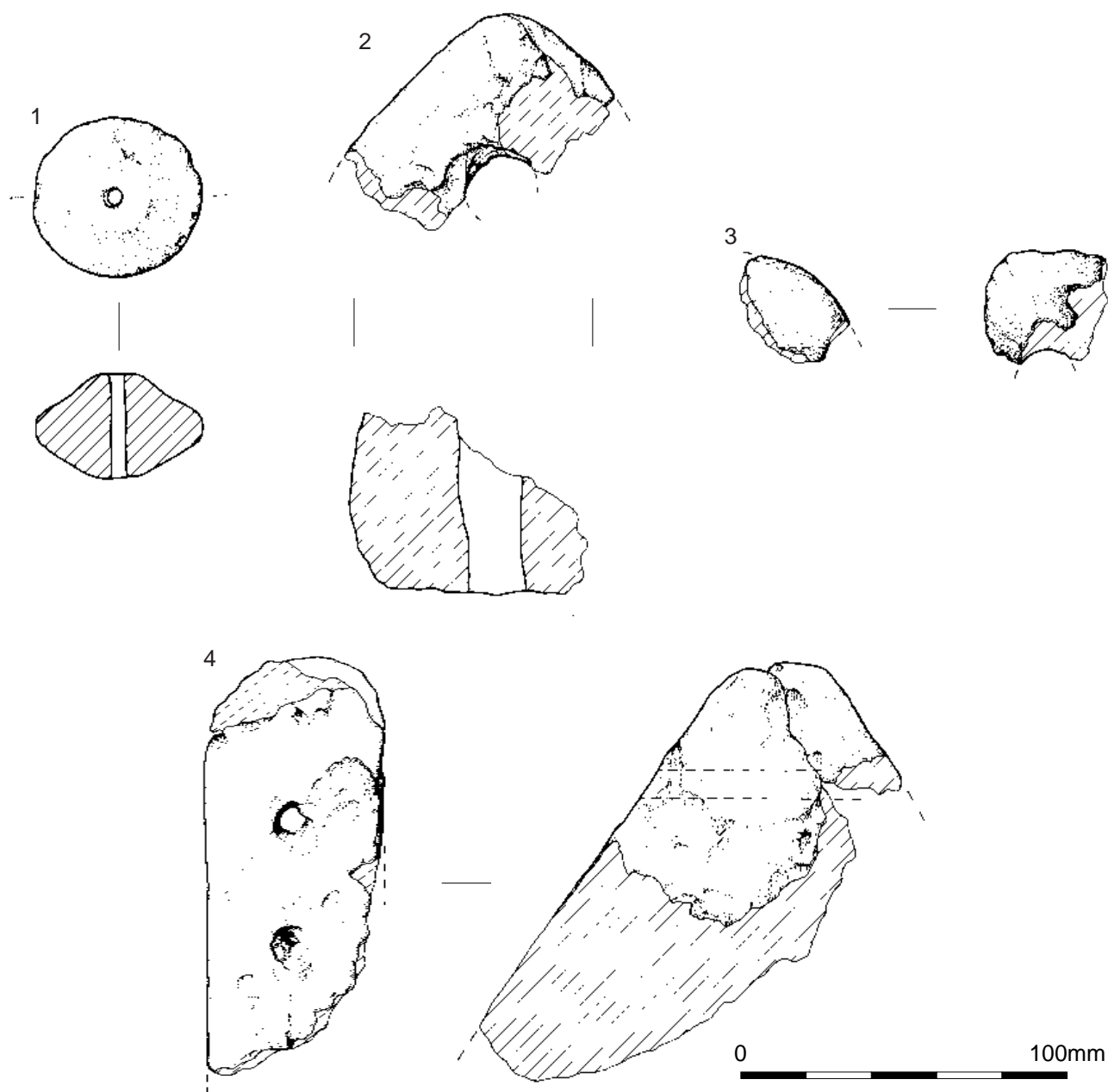


Fig. 49 Fired clay objects (1:2)

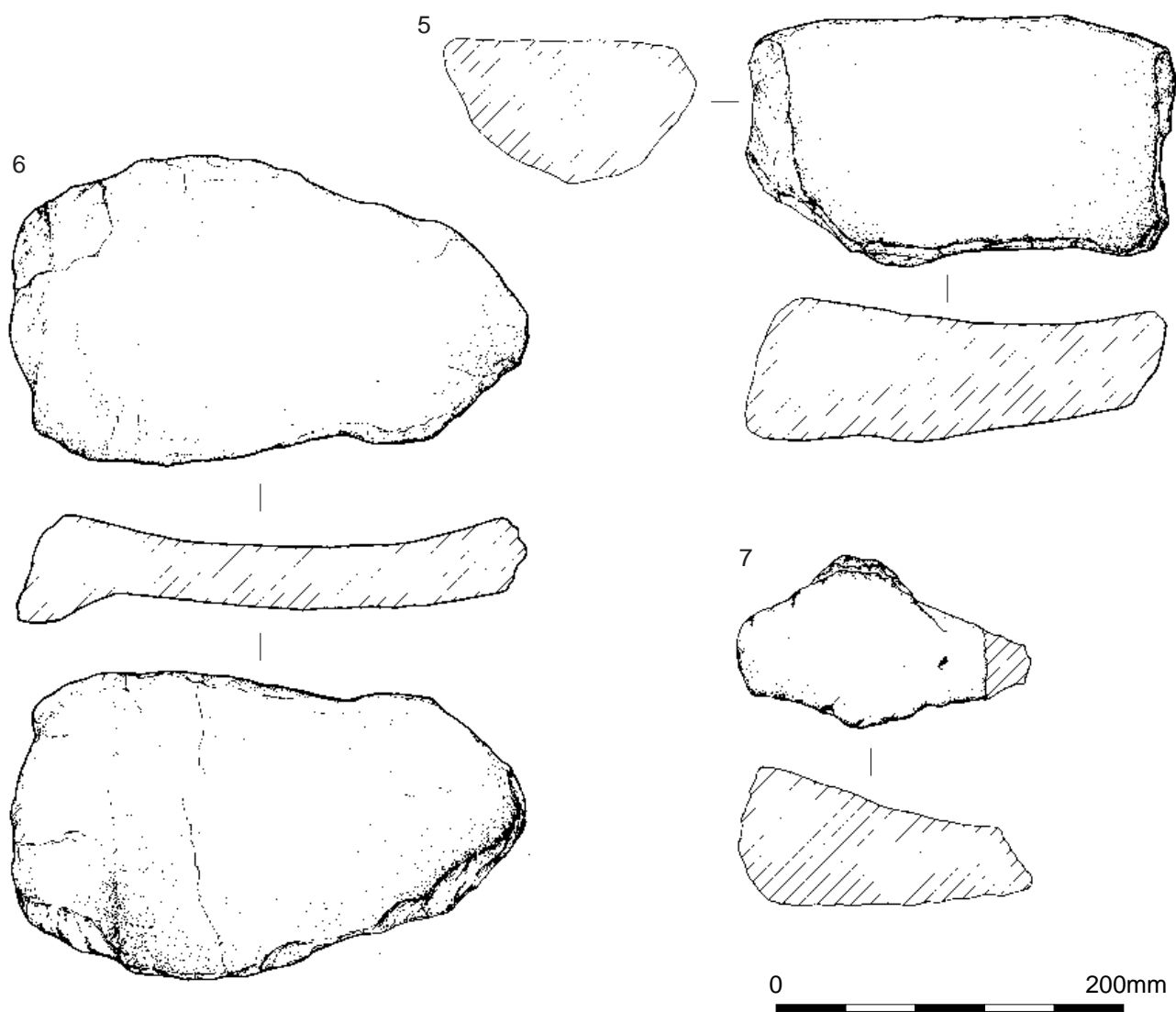


Fig. 50 Objects of stone (1:4)

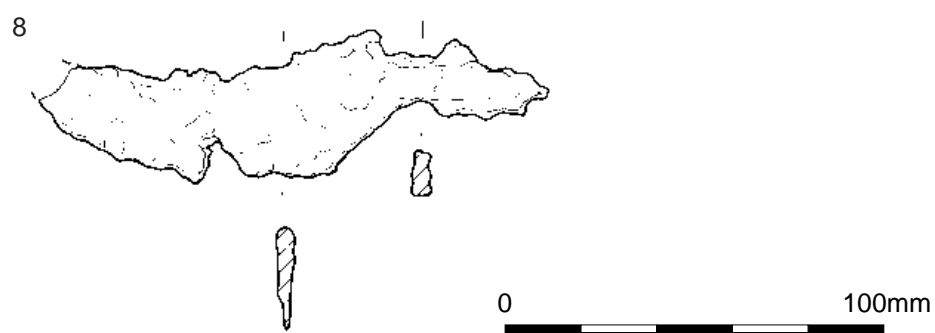
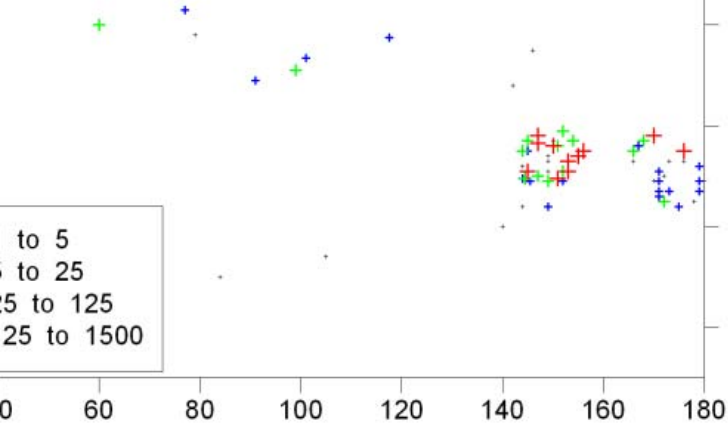


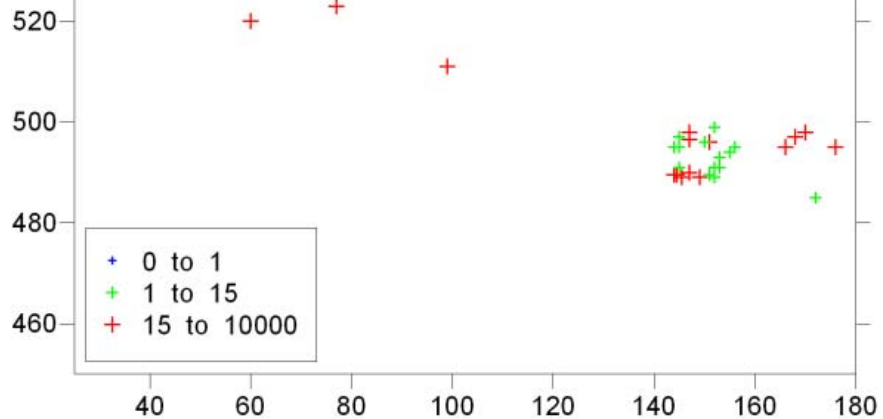
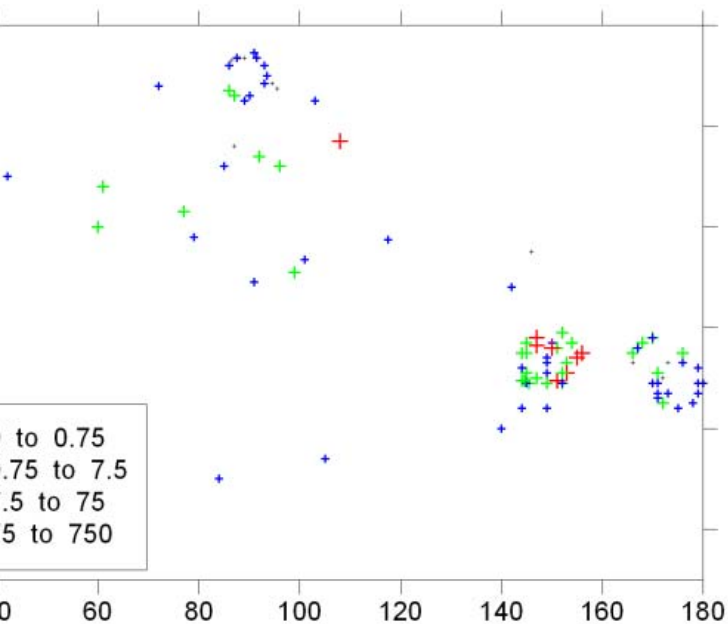
Fig. 51 Iron knife (1:2)



Fig. 52 Burnt flint distribution, by weight (1:1000)



Number of pieces of hammer scale per 10 litres of sample



d) Ratio of flake:spheroidal hammer scale.
Samples with <10 pieces hammer scale per 10 litres of sample

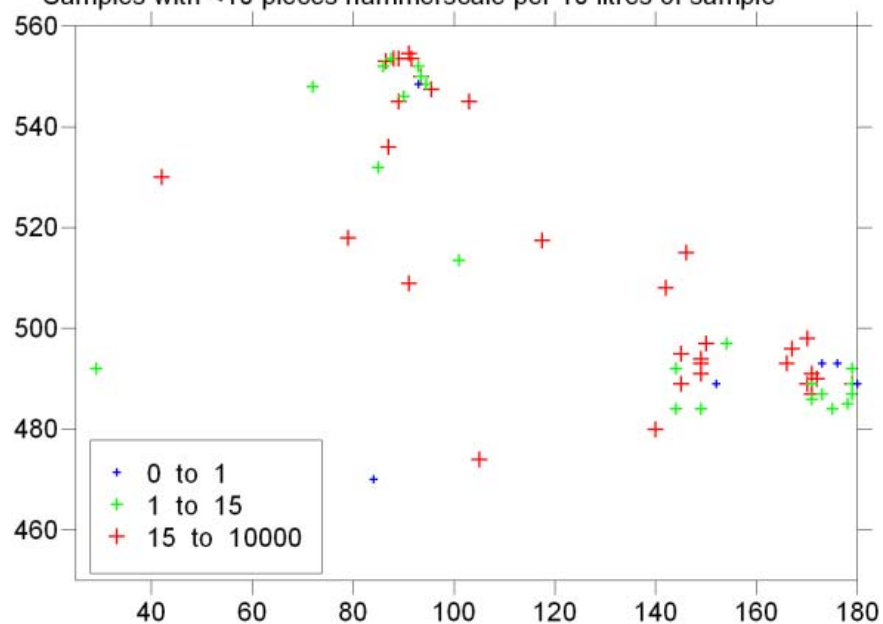


Fig. 53 Hammerscale distribution